

**NOTICE!!**

**These documents have been scanned!**

**Do not place un-scanned documents beneath this notice!**

**Do not remove this notice from this file!**

GPO Jacket No. 560-102  
Print Order 61540  
Rise Business Services, LLC  
Job=AZ15 7/3/2019



Box Number= AZ15142



Claim Begin-End: AMC351062-AMC351064

**1 Initial Receipt**



AZ15142-9

AMC350775-AMC351108

UNITED STATES  
DEPARTMENT OF THE INTERIOR  
BUREAU OF LAND MANAGEMENT

RECEIPT AND ACCOUNTING ADVICE

NO. **2443944** 07

CD/AZ

12/30/98

Subject: LOCATION & SERVICE FEE (3) 2 37 11 75.00  
 CLAIM MAINTENANCE FEE 1999 (3) 2 37 12 30.00  
 Applicant: HARVEY SMITH 2 37 13 300.00  
 DEL TIERRA ENGINEERING  
 8953 E CAPTAIN DREYFUS AVE  
 SCOTTSDALE AZ 85260

Remitter: CK 17745  
602-946-3996

Assignor: *L* 11/14/99

LEASE MANAGEMENT DATA									
<input type="checkbox"/> NEW <input type="checkbox"/> UPDATE <input type="checkbox"/> PAYMENT									
ORIGINAL SERIAL NO.	ASG.	TYPE	ST.	CTY.	FUND SYMBOL			ACRES/UNITS	RATE
AMC 351062-351060 361064									

AMOUNT	ANV. DATE	EXP. DATE	BILL CYC.	S/C	DISTRICT	NEXT BILL	MISC. DATA	U of M	ACTUAL UNITS

ASSIGNMENT SERIAL NO.	ASG.	TYPE	ST.	CTY.	FUND SYMBOL			ACRES/UNITS	RATE

AMOUNT	ANV. DATE	EXP. DATE	BILL CYC.	S/C	DISTRICT	NEXT BILL	MISC. DATA	U of M	ACTUAL UNITS

APPLY REMITTANCE			
ACTION	FUND SYMBOL	CTY.	AMOUNT
FILING FEE			
RENTAL			
UNEARNED			
REFUND			
TOTAL			
AMOUNT DUE			

Remarks: 12/31/98  
 Locator: James P Smithvan  
 7459 Almeria Rd  
 Scottsdale AZ 85257  
 BY: \_\_\_\_\_ DATE: \_\_\_\_\_

Lease in Escrow?  
 KGS?                      Of Interest?  
 Auto Escalates?            Operating Rights?  
 Auto Renew?                Operator  
    Bond Filed?

**FOR MMS USE ONLY**

FEE NUMBER	FOREST REFUGE
OCS SECTION	
CODE	

**NOTICE!!**

**These documents have been scanned!**

**Do not place un-scanned documents beneath this notice!**

**Do not remove this notice from this file!**

GPO Jacket No. 560-102  
Print Order 61540  
Rise Business Services, LLC  
Job=AZ15 7/3/2019



Box Number= AZ15142



Claim Begin-End: AMC351062-AMC351064

**2 Correspondence**



AZ15142-9

AMC350775-AMC351108

**NO  
DOCUMENTS  
FOUND**

NO DOCUMENTS FOUND  
NO DOCUMENTS FOUND

**NOTICE!!**

**These documents have been scanned!**

**Do not place un-scanned documents beneath this notice!**

**Do not remove this notice from this file!**

GPO Jacket No. 560-102  
Print Order 61540  
Rise Business Services, LLC  
Job=AZ15 7/3/2019



Box Number= AZ15142



Claim Begin-End: AMC351062-AMC351064

**3 Transfers**



AZ15142-9

AMC350775-AMC351108

RECORDED ELECTRONICALLY  
ID: 201422416 County Cochise  
Date 12/22/14 Time 4:18  
simplifile www.simplifile.com 800.460.5657

AMC 21945  
73353  
324360  
326382  
340653  
341966  
351062  
341334  
~~241918~~

When Recorded, Return to:

Lewis D. Schorr, Esq.  
Lewis Roca Rothgerber LLP  
One South Church Avenue, Suite 700  
Tucson, Arizona 85701

EXEMPT - A.R.S. SECTIONS  
11-1134(A)(2) and  
11-1134(A)(6)

### QUIT-CLAIM DEED

COURTESY RECORDING NO TITLE LIABILITY INCURRED

For valuable consideration, the receipt of which is hereby acknowledged, Delta Exploration Holdings, L.L.C., an Arizona limited liability company, as Grantor, quit claims to Excelsior Mining Arizona, Inc., an Arizona corporation, as Grantee, all of Grantor's right, title and interest in and to the property located in Cochise County, Arizona and described as follows:

See Exhibit A and Exhibit B, which are attached hereto and made a part hereof.

Dated this 16 day of December, 2014.

Delta Exploration Holdings, L.L.C.,  
an Arizona limited liability company

\*whose address is  
2999 N. 44th St., Ste. 300  
Phoenix, AZ 85018

By: [Signature]  
Name: Kevin L. Sullivan  
Its: Manager

DLMAZ STATE OFFICE  
2015 FEB 17 P 3:50  
PHOENIX, ARIZONA

[Notary block on following page.]

ENTERED  
FEB 23 2015  
BY: [Signature]

When Recorded, Return to:

**EXEMPT - A.R.S. SECTIONS**

**11-1134(A)(2) and**

**11-1134(A)(6)**

Lewis D. Schorr, Esq.  
Lewis Roca Rothgerber LLP  
One South Church Avenue, Suite 700  
Tucson, Arizona 85701

**QUIT-CLAIM DEED**


**COURTESY RECORDING NO TITLE LIABILITY INCURRED**

For valuable consideration, the receipt of which is hereby acknowledged, Delta Exploration Holdings, L.L.C., an Arizona limited liability company, as Grantor, quit claims to Excelsior Mining Arizona, Inc., an Arizona corporation, as Grantee, all of Grantor's right, title and interest in and to the property located in Cochise County, Arizona and described as follows:

See Exhibit A and Exhibit B, which are attached hereto and made a part hereof.

Dated this 16 day of December, 2014.

Delta Exploration Holdings, L.L.C.,  
an Arizona limited liability company


By:   
Name: Kevin L. Sullivan  
Its: Manager

[Notary block on following page.]

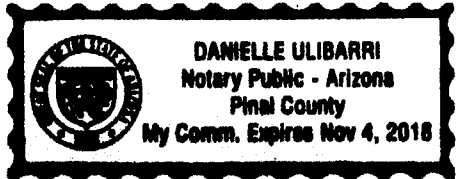
PHOENIX, ARIZONA  
2015 FEB 17 P 3:50  
BLM AZ STATE OFFICE

STATE OF ARIZONA        )  
  ) ss.  
County of Maricopa        )

This instrument was acknowledged before me this 15 day of December, 2014, by Kevin L. Sullivan, manager of Delta Exploration Holdings, L.L.C., an Arizona limited liability company, for and on behalf of the company.

  
\_\_\_\_\_  
Notary Public

My Commission Expires: 11/4/18



RECORDED  
BLM ASSISTANT OFFICE  
2015 FEB 17 P 3:50  
PHOENIX, ARIZONA

Description of document this notarial certificate is being attached to:

Type/Title: Quit-Claim Deed  
Date of Document: December 15, 2014  
No. of Pages: Seven (7)  
Signer: Kevin L. Sullivan, Manager of Delta Exploration Holdings, L.L.C., an Arizona limited liability company



**EXHIBIT A**

The following Arizona State Mineral Prospecting Permits and Mineral Lease (attached hereto) for lands located in Cochise County, Arizona:

**State Mineral Prospecting Permit Numbers:**

- 08-115068 for Section 25, T. 16 S., R. 22 E.
- 08-115063 for Section 18, T. 16 S., R. 23 E.
- 08-115064 for Section 5, T. 16 S., R. 23 E.
- 08-114685 for part of Section 7, T. 16 S., R. 23 E.
- 08-115062 for part of Section 7, T. 16 S., R. 23 E.
- 08-115669 for Section 29, T. 15 S., R. 23 E.
- 08-115670 for Section 8, T. 16 S., R. 23 E.
- 08-115671 for Section 17, T. 16 S., R. 23 E.
- 08-115672 for Section 32, T. 15 S., R. 23 E.

**State Mineral Lease Number:**

- 11-53946 for Section 36, T. 15 S., R. 22 E.

RECEIVED  
BLM AZ STATE OFFICE  
2015 FEB 17 P 3:50  
PHOENIX, ARIZONA

**EXHIBIT B**

The 128 unpatented mining claims listed on the following pages 1 through 3 located in the following lands in Cochise County, Arizona:

Sections 12, 13, 23, 24, 25 and 26, T. 16 S., R. 22 E

Sections 1, 6, 11 and 12, T. 16 S., R. 23 E.

Section 35, T. 15 S., R. 22 E.

RECEIVED  
BLM AZ STATE OFFICE  
2015 FEB 17 P 3:50  
PHOENIX, ARIZONA

DEPARTMENT OF THE INTERIOR  
BUREAU OF LAND MANAGEMENT  
MINING CLAIMS

Customer Information - WITH Serial No. and Claim Name

ACTIVE CLAIMS

Run Date: 12/02/2014 03:55 PM

Page 1 of 3

Admin State: AZ

Geo State: AZ

DELTA EXPL HOLDINGS LLC  
3650 W WOODRIDGE DR  
GLENDALE, AZ 85308-4127

CUSTOMER ID: 2116492

<u>Serial No.</u>	<u>Claim Name/Number</u>	<u>Lead Serial No.</u>	<u>Disposition</u>
AMC21945	ALPHA #1	AMC21945	ACTIVE
AMC21946	ALPHA #2	AMC21945	ACTIVE
AMC21947	ALPHA #3	AMC21945	ACTIVE
AMC21948	ALPHA #4	AMC21945	ACTIVE
AMC21950	ALPHA #6	AMC21945	ACTIVE
AMC21951	ALPHA #7	AMC21945	ACTIVE
AMC21952	ALPHA #8	AMC21945	ACTIVE
AMC21953	ALPHA #9	AMC21945	ACTIVE
AMC21954	ALPHA #10	AMC21945	ACTIVE
AMC21955	ALPHA #11	AMC21945	ACTIVE
AMC21956	ALPHA #12	AMC21945	ACTIVE
AMC21957	ALPHA #13	AMC21945	ACTIVE
AMC21959	ALPHA #15	AMC21945	ACTIVE
AMC21960	ALPHA #16	AMC21945	ACTIVE
AMC21961	ALPHA #17	AMC21945	ACTIVE
AMC21962	ALPHA #18	AMC21945	ACTIVE
AMC21963	ALPHA #19	AMC21945	ACTIVE
AMC21964	ALPHA #20	AMC21945	ACTIVE
AMC21966	ALPHA #22	AMC21945	ACTIVE
AMC21967	ALPHA #23	AMC21945	ACTIVE
AMC21968	ALPHA #24	AMC21945	ACTIVE
AMC21969	ALPHA #25	AMC21945	ACTIVE
AMC21970	ALPHA #26	AMC21945	ACTIVE
AMC21975	ALPHA #31	AMC21945	ACTIVE
AMC21976	ALPHA #32	AMC21945	ACTIVE
AMC21977	ALPHA #33	AMC21945	ACTIVE
AMC21980	ALPHA #36	AMC21945	ACTIVE
AMC21981	ALPHA #37	AMC21945	ACTIVE
AMC21982	ALPHA #38	AMC21945	ACTIVE
AMC21983	ALPHA #39	AMC21945	ACTIVE
AMC21984	ALPHA #40	AMC21945	ACTIVE
AMC21989	ALPHA #45	AMC21945	ACTIVE
AMC21990	ALPHA #46	AMC21945	ACTIVE
AMC21991	ALPHA #49	AMC21945	ACTIVE
AMC21992	ALPHA #50	AMC21945	ACTIVE
AMC21993	ALPHA #51	AMC21945	ACTIVE
AMC324360	ALPHA 34 A	AMC21945	ACTIVE
AMC324361	ALPHA 52 A	AMC324360	ACTIVE
AMC326439	ALPHA 118	AMC326382	ACTIVE
AMC326440	ALPHA 119	AMC326382	ACTIVE
AMC326441	ALPHA 120	AMC326382	ACTIVE
AMC326442	ALPHA 121	AMC326382	ACTIVE
AMC326443	ALPHA 122	AMC326382	ACTIVE

PHOENIX ARIZONA  
 BLM AZ STATE OFFICE  
 2015 FEB 17 P 3:50

NO WARRANTY IS MADE BY BLM  
FOR USE OF THE DATA FOR  
PURPOSES NOT INTENDED BY BLM

DEPARTMENT OF THE INTERIOR  
BUREAU OF LAND MANAGEMENT  
MINING CLAIMS  
Customer Information - WITH Serial No. and Claim Name

**ACTIVE CLAIMS**

Run Date: 12/02/2014 03:55 PM

Page 2 of 3

<u>Serial No.</u>	<u>Claim Name/Number</u>	<u>Lead Serial No.</u>	<u>Disposition</u>
AMC326444	ALPHA 123	AMC326382	ACTIVE
AMC326445	ALPHA 124	AMC326382	ACTIVE
AMC326446	ALPHA 125	AMC326382	ACTIVE
AMC326447	ALPHA 126	AMC326382	ACTIVE
AMC326448	ALPHA 127	AMC326382	ACTIVE
AMC326449	ALPHA 128	AMC326382	ACTIVE
AMC326450	ALPHA 129	AMC326382	ACTIVE
AMC326451	ALPHA 130	AMC326382	ACTIVE
AMC326452	ALPHA 131	AMC326382	ACTIVE
AMC340653	ALPHA 27	AMC340653	ACTIVE
AMC340654	ALPHA 28	AMC340653	ACTIVE
AMC340655	ALPHA 29	AMC340653	ACTIVE
AMC340656	ALPHA 30	AMC340653	ACTIVE
AMC340657	ALPHA 35	AMC340653	ACTIVE
AMC340658	ALPHA 41	AMC340653	ACTIVE
AMC340659	ALPHA 42	AMC340653	ACTIVE
AMC340660	ALPHA 43	AMC340653	ACTIVE
AMC340661	ALPHA 44	AMC340653	ACTIVE
AMC340662	ALPHA 56	AMC340653	ACTIVE
AMC340663	ALPHA 57	AMC340653	ACTIVE
AMC340664	ALPHA 58	AMC340653	ACTIVE
AMC340665	ALPHA 59	AMC340653	ACTIVE
AMC340666	ALPHA 60	AMC340653	ACTIVE
AMC341334	TALLSHIP 5-A	AMC341334	ACTIVE
AMC341335	TALLSHIP 7-A	AMC341334	ACTIVE
AMC341336	TALLSHIP 8-A	AMC341334	ACTIVE
AMC341337	TALLSHIP 9-A	AMC341334	ACTIVE
AMC341338	TALLSHIP 10-A	AMC341334	ACTIVE
AMC341339	TALLSHIP B-1	AMC341334	ACTIVE
AMC341340	TALLSHIP B-2	AMC341334	ACTIVE
AMC341341	TALLSHIP B-3	AMC341334	ACTIVE
AMC341342	TALLSHIP B-4	AMC341334	ACTIVE
AMC341343	TALLSHIP B-5	AMC341334	ACTIVE
AMC341344	TALLSHIP B-6	AMC341334	ACTIVE
AMC341345	TALLSHIP B-7	AMC341334	ACTIVE
AMC341346	TEX 11	AMC341334	ACTIVE
AMC341347	TEX 13	AMC341334	ACTIVE
AMC341348	TEX 16	AMC341334	ACTIVE
AMC341349	TEX 18	AMC341334	ACTIVE
AMC341350	TEX 29	AMC341334	ACTIVE
AMC341351	TEX 30	AMC341334	ACTIVE
AMC341968	TALLSHIP B10	AMC341966	ACTIVE
AMC341969	PROSPECT 1	AMC341966	ACTIVE
AMC341970	PROSPECT 2	AMC341966	ACTIVE
AMC341971	PROSPECT 3	AMC341966	ACTIVE
AMC341972	PROSPECT 4	AMC341966	ACTIVE
AMC341973	PROSPECT 5	AMC341966	ACTIVE
AMC341974	PROSPECT 6	AMC341966	ACTIVE

BLM AZ STATE OFFICE  
 2015 FEB 17 P 3:50  
 PHOENIX, ARIZONA

NO WARRANTY IS MADE BY BLM  
FOR USE OF THE DATA FOR  
PURPOSES NOT INTENDED BY BLM

DEPARTMENT OF THE INTERIOR  
BUREAU OF LAND MANAGEMENT  
MINING CLAIMS  
Customer Information - WITH Serial No. and Claim Name

**ACTIVE CLAIMS**

Run Date: 12/02/2014 03:55 PM

Page 3 of 3

<u>Serial No.</u>	<u>Claim Name/Number</u>	<u>Lead Serial No.</u>	<u>Disposition</u>
AMC341975	PROSPECT 7A	AMC341966	ACTIVE
AMC341976	PROSPECT 8A	AMC341966	ACTIVE
AMC341977	PROSPECT 9	AMC341966	ACTIVE
AMC341978	TEX 1	AMC341966	ACTIVE
AMC341979	TEX 2	AMC341966	ACTIVE
AMC341980	TEX 3	AMC341966	ACTIVE
AMC341981	TEX 4	AMC341966	ACTIVE
AMC341982	TEX 5	AMC341966	ACTIVE
AMC341983	TEX 6	AMC341966	ACTIVE
AMC341984	TEX 7	AMC341966	ACTIVE
AMC341985	TEX 8	AMC341966	ACTIVE
AMC341986	TEX 9	AMC341966	ACTIVE
AMC341987	TEX 10	AMC341966	ACTIVE
AMC341988	TEX 12	AMC341966	ACTIVE
AMC341989	TEX 14	AMC341966	ACTIVE
AMC341990	TEX 15	AMC341966	ACTIVE
AMC341991	TEX 17	AMC341966	ACTIVE
AMC341992	TEX 19	AMC341966	ACTIVE
AMC341993	TEX 20	AMC341966	ACTIVE
AMC341994	TEX 21	AMC341966	ACTIVE
AMC341995	TEX 22	AMC341966	ACTIVE
AMC341996	TEX 23	AMC341966	ACTIVE
AMC341997	TEX 24	AMC341966	ACTIVE
AMC341998	TEX 25	AMC341966	ACTIVE
AMC341999	TEX 26	AMC341966	ACTIVE
AMC342000	TEX 27	AMC341966	ACTIVE
AMC342001	TEX 28	AMC341966	ACTIVE
AMC351062	TALLSHIP B-8	AMC351062	ACTIVE
AMC351063	TALLSHIP B-9	AMC351062	ACTIVE
AMC351064	ALPHA #5A	AMC351062	ACTIVE
AMC73414	TALLSHIP #C-1	AMC73353	ACTIVE
AMC73415	TALLSHIP #C-2	AMC73353	ACTIVE
AMC73416	TALLSHIP #C-3	AMC73353	ACTIVE
AMC73417	TALLSHIP #C-4	AMC73353	ACTIVE
AMC73418	TALLSHIP #C-5	AMC73353	ACTIVE
AMC73419	TALLSHIP #C-6	AMC73353	ACTIVE
AMC73420	TALLSHIP #C-7	AMC73353	ACTIVE

Number of ACTIVE cases: 128

BLM AZ STATE OFFICE  
2015 FEB 17 P 3:50  
PHOENIX, ARIZONA

NO WARRANTY IS MADE BY BLM  
FOR USE OF THE DATA FOR  
PURPOSES NOT INTENDED BY BLM

February 17, 2015

Bureau of Land Management  
Arizona State Office  
One North Central Ave, Suite 800  
Phoenix, AZ 85004-4427

RE: Notice of Transfer of Mining Claims

RECEIVED  
BLM AZ STATE OFFICE  
2015 FEB 17 P 3:50  
PHOENIX, ARIZONA

To Whom It May Concern:

Enclosed please find the quitclaim deed used to transfer the interest in 128 unpatented mining claims located in Cochise County, Arizona from Delta Exploration Holdings, L.L.C. to Excelsior Mining Arizona, Inc. The unpatented mining claims affected are listed in Exhibit B to the enclosed quitclaim deed. Also enclosed is the processing fee of \$1280.00 (128 claims x \$10/claim) for the claims transferred. Please allow this letter to serve as notice of transfer of these claims. The transferee's name and mailing address is:

Excelsior Mining Arizona, Inc.  
Attn: General Counsel  
2999 North 44<sup>th</sup> Street, Suite 300  
Phoenix, Arizona 85018

Thank you for your assistance in this matter.

Sincerely,



Stanley B. Lutz  
Of Counsel  
LEWIS ROCA ROTHGERBER LLP

SBL/jw  
Enclosures

When recorded, Return to:

**EXEMPT - A.R.S. SECTION  
11-1134(B)(2)**

Lewis D. Schorr, Esq.  
Lewis Roca Rothgerber LLP  
One South Church Avenue, Suite 700  
Tucson, Arizona 85701

**RE-RECORDED QUIT-CLAIM DEED**

The attached Quit-Claim Deed is being re-recorded solely to add the address for Excelsior Mining Arizona, Inc., the named Grantee thereunder

RECEIPT # 3231033

RECORDED  
BLM AZ STATE OFFICE  
2015 FEB 17 P 3:50  
PHOENIX, ARIZONA

**United States Department of the Interior**  
**Bureau of Land Management**  
 LANDS/RECREATION & PLANNING  
 ONE N CENTRAL AVE  
 PHOENIX, AZ 85004 -2203  
 Phone: 602-417-9200

Receipt

No: 3231033

<b>Transaction #:</b> 3325097	
<b>Date of Transaction:</b> 02/18/2015	
CUSTOMER:	
EXCELSIOR MINING ARIZONA INC ATTN: GENERAL COUNSEL 2999 N 44TH ST STE 300 PHOENIX, AZ 85018-7249 US	

LINE #	QTY	DESCRIPTION	REMARKS	UNIT PRICE	TOTAL
1	1.00	LOCATABLE MINERALS / MINING CLAIMS- NOT NEW-UNADJUD, ONE AUTH NO. ONLY / MINING CLAIM MONEY RECEIVED CASES: AMC21945/\$1280.00	QCD - 128	- n/a -	1280.00
<b>TOTAL:</b>					<b>\$1,280.00</b>

PAYMENT INFORMATION			
1	AMOUNT:	1280.00	POSTMARKED: N/A
	TYPE:	CHECK	RECEIVED: 02/17/2015
	CHECK NO:	134637	
	NAME:	LEWIS ROCA ROTHGERBER ATTN: GENERAL COUNSEL 2999 N 44TH ST STE 300 PHOENIX AZ 85018-7249 US	

REMARKS

This receipt was generated by the automated BLM Collections and Billing System and is a paper representation of a portion of the official electronic record contained therein.



**LEWIS ROCA  
ROTHGERBER**

Stanley B. Lutz 153161-00001

Lewis Roca Rothgerber LLP  
201 East Washington Street, Suite 1200  
Phoenix, Arizona 85004-2595

Bureau of Land Management  
Arizona State Office  
One North Central Ave, Suite 800  
Phoenix, AZ 85004-4427

RECEIVED  
BLM AZ STATE OFFICE  
2015 FEB 17 P 3:50  
PHOENIX, ARIZONA

**DEPARTMENT OF THE INTERIOR  
BUREAU OF LAND MANAGEMENT  
MINING CLAIMS**

**MC Customer Information - With Serial No. and Claim Name  
ACTIVE CLAIMS**

Admin State: AZ

Geo State: AZ

DELTA EXPL HOLDINGS LLC  
3950 W WOODRIDGE DR  
GLENDALE, AZ 85308-4127

CUSTOMER ID: 2116492

<u>Serial No.</u>	<u>Claim Name/Number</u>	<u>Lead Serial No.</u>	<u>Disposition</u>
AMC21945	ALPHA #1	AMC21945	ACTIVE
AMC21946	ALPHA #2	AMC21945	ACTIVE
AMC21947	ALPHA #3	AMC21945	ACTIVE
AMC21948	ALPHA #4	AMC21945	ACTIVE
AMC21950	ALPHA #6	AMC21945	ACTIVE
AMC21951	ALPHA #7	AMC21945	ACTIVE
AMC21952	ALPHA #8	AMC21945	ACTIVE
AMC21953	ALPHA #9	AMC21945	ACTIVE
AMC21954	ALPHA #10	AMC21945	ACTIVE
AMC21955	ALPHA #11	AMC21945	ACTIVE
AMC21956	ALPHA #12	AMC21945	ACTIVE
AMC21957	ALPHA #13	AMC21945	ACTIVE
AMC21959	ALPHA #15	AMC21945	ACTIVE
AMC21960	ALPHA #16	AMC21945	ACTIVE
AMC21961	ALPHA #17	AMC21945	ACTIVE
AMC21962	ALPHA #18	AMC21945	ACTIVE
AMC21963	ALPHA #19	AMC21945	ACTIVE
AMC21964	ALPHA #20	AMC21945	ACTIVE
AMC21966	ALPHA #22	AMC21945	ACTIVE
AMC21967	ALPHA #23	AMC21945	ACTIVE
AMC21968	ALPHA #24	AMC21945	ACTIVE
AMC21969	ALPHA #25	AMC21945	ACTIVE
AMC21970	ALPHA #26	AMC21945	ACTIVE
AMC21975	ALPHA #31	AMC21945	ACTIVE
AMC21976	ALPHA #32	AMC21945	ACTIVE
AMC21977	ALPHA #33	AMC21945	ACTIVE
AMC21980	ALPHA #36	AMC21945	ACTIVE
AMC21981	ALPHA #37	AMC21945	ACTIVE
AMC21982	ALPHA #38	AMC21945	ACTIVE
AMC21983	ALPHA #39	AMC21945	ACTIVE
AMC21984	ALPHA #40	AMC21945	ACTIVE
AMC21989	ALPHA #45	AMC21945	ACTIVE
AMC21990	ALPHA #46	AMC21945	ACTIVE
AMC21991	ALPHA #49	AMC21945	ACTIVE
AMC21992	ALPHA #50	AMC21945	ACTIVE
AMC21993	ALPHA #51	AMC21945	ACTIVE
AMC324360	ALPHA 34 A	AMC324360	ACTIVE
AMC324361	ALPHA 52 A	AMC324360	ACTIVE
AMC326439	ALPHA 118	AMC326382	ACTIVE
AMC326440	ALPHA 119	AMC326382	ACTIVE
AMC326441	ALPHA 120	AMC326382	ACTIVE
AMC326442	ALPHA 121	AMC326382	ACTIVE
AMC326443	ALPHA 122	AMC326382	ACTIVE
AMC326444	ALPHA 123	AMC326382	ACTIVE
AMC326445	ALPHA 124	AMC326382	ACTIVE
AMC326446	ALPHA 125	AMC326382	ACTIVE
AMC326447	ALPHA 126	AMC326382	ACTIVE
AMC326448	ALPHA 127	AMC326382	ACTIVE
AMC326449	ALPHA 128	AMC326382	ACTIVE
AMC326450	ALPHA 129	AMC326382	ACTIVE
AMC326451	ALPHA 130	AMC326382	ACTIVE

**DEPARTMENT OF THE INTERIOR  
BUREAU OF LAND MANAGEMENT  
MINING CLAIMS**

**MC Customer Information - With Serial No. and Claim Name  
ACTIVE CLAIMS**

<u>Serial No.</u>	<u>Claim Name/Number</u>	<u>Lead Serial No.</u>	<u>Disposition</u>
AMC326452	ALPHA 131	AMC326382	ACTIVE
AMC340653	ALPHA 27	AMC340653	ACTIVE
AMC340654	ALPHA 28	AMC340653	ACTIVE
AMC340655	ALPHA 29	AMC340653	ACTIVE
AMC340656	ALPHA 30	AMC340653	ACTIVE
AMC340657	ALPHA 35	AMC340653	ACTIVE
AMC340658	ALPHA 41	AMC340653	ACTIVE
AMC340659	ALPHA 42	AMC340653	ACTIVE
AMC340660	ALPHA 43	AMC340653	ACTIVE
AMC340661	ALPHA 44	AMC340653	ACTIVE
AMC340662	ALPHA 56	AMC340653	ACTIVE
AMC340663	ALPHA 57	AMC340653	ACTIVE
AMC340664	ALPHA 58	AMC340653	ACTIVE
AMC340665	ALPHA 59	AMC340653	ACTIVE
AMC340666	ALPHA 60	AMC340653	ACTIVE
AMC341334	TALLSHIP 5-A	AMC341334	ACTIVE
AMC341335	TALLSHIP 7-A	AMC341334	ACTIVE
AMC341336	TALLSHIP 8-A	AMC341334	ACTIVE
AMC341337	TALLSHIP 9-A	AMC341334	ACTIVE
AMC341338	TALLSHIP 10-A	AMC341334	ACTIVE
AMC341339	TALLSHIP B-1	AMC341334	ACTIVE
AMC341340	TALLSHIP B-2	AMC341334	ACTIVE
AMC341341	TALLSHIP B-3	AMC341334	ACTIVE
AMC341342	TALLSHIP B-4	AMC341334	ACTIVE
AMC341343	TALLSHIP B-5	AMC341334	ACTIVE
AMC341344	TALLSHIP B-6	AMC341334	ACTIVE
AMC341345	TALLSHIP B-7	AMC341334	ACTIVE
AMC341346	TEX 11	AMC341334	ACTIVE
AMC341347	TEX 13	AMC341334	ACTIVE
AMC341348	TEX 16	AMC341334	ACTIVE
AMC341349	TEX 18	AMC341334	ACTIVE
AMC341350	TEX 29	AMC341334	ACTIVE
AMC341351	TEX 30	AMC341334	ACTIVE
AMC341968	TALLSHIP B10	AMC341966	ACTIVE
AMC341969	PROSPECT 1	AMC341966	ACTIVE
AMC341970	PROSPECT 2	AMC341966	ACTIVE
AMC341971	PROSPECT 3	AMC341966	ACTIVE
AMC341972	PROSPECT 4	AMC341966	ACTIVE
AMC341973	PROSPECT 5	AMC341966	ACTIVE
AMC341974	PROSPECT 6	AMC341966	ACTIVE
AMC341975	PROSPECT 7A	AMC341966	ACTIVE
AMC341976	PROSPECT 8A	AMC341966	ACTIVE
AMC341977	PROSPECT 9	AMC341966	ACTIVE
AMC341978	TEX 1	AMC341966	ACTIVE
AMC341979	TEX 2	AMC341966	ACTIVE
AMC341980	TEX 3	AMC341966	ACTIVE
AMC341981	TEX 4	AMC341966	ACTIVE
AMC341982	TEX 5	AMC341966	ACTIVE
AMC341983	TEX 6	AMC341966	ACTIVE
AMC341984	TEX 7	AMC341966	ACTIVE
AMC341985	TEX 8	AMC341966	ACTIVE
AMC341986	TEX 9	AMC341966	ACTIVE
AMC341987	TEX 10	AMC341966	ACTIVE
AMC341988	TEX 12	AMC341966	ACTIVE
AMC341989	TEX 14	AMC341966	ACTIVE
AMC341990	TEX 15	AMC341966	ACTIVE
AMC341991	TEX 17	AMC341966	ACTIVE
AMC341992	TEX 19	AMC341966	ACTIVE
AMC341993	TEX 20	AMC341966	ACTIVE

DEPARTMENT OF THE INTERIOR  
BUREAU OF LAND MANAGEMENT  
MINING CLAIMSMC Customer Information - With Serial No. and Claim Name  
ACTIVE CLAIMS

<u>Serial No.</u>	<u>Claim Name/Number</u>	<u>Lead Serial No.</u>	<u>Disposition</u>
AMC341994	TEX 21	AMC341966	ACTIVE
AMC341995	TEX 22	AMC341966	ACTIVE
AMC341996	TEX 23	AMC341966	ACTIVE
AMC341997	TEX 24	AMC341966	ACTIVE
AMC341998	TEX 25	AMC341966	ACTIVE
AMC341999	TEX 26	AMC341966	ACTIVE
AMC342000	TEX 27	AMC341966	ACTIVE
AMC342001	TEX 28	AMC341966	ACTIVE
AMC351062	TALLSHIP B-8	AMC351062	ACTIVE
AMC351063	TALLSHIP B-9	AMC351062	ACTIVE
AMC351064	ALPHA #5A	AMC351062	ACTIVE
AMC73414	TALLSHIP #C-1	AMC73353	ACTIVE
AMC73415	TALLSHIP #C-2	AMC73353	ACTIVE
AMC73416	TALLSHIP #C-3	AMC73353	ACTIVE
AMC73417	TALLSHIP #C-4	AMC73353	ACTIVE
AMC73418	TALLSHIP #C-5	AMC73353	ACTIVE
AMC73419	TALLSHIP #C-6	AMC73353	ACTIVE
AMC73420	TALLSHIP #C-7	AMC73353	ACTIVE

Number of ACTIVE cases: 128

ASSIGNMENT OF MEMBERSHIP INTEREST

by

JAMES L. SULLIVAN

to

JAMES L. SULLIVAN, as Trustee of  
THE SULLIVAN TRUST

Amc 21945  
Amc 326382  
Amc 351062  
Amc 324360  
Amc 73353  
Amc 346653  
Amc 341966  
Amc 341334

THIS ASSIGNMENT OF MEMBERSHIP INTEREST is effective the 24<sup>th</sup> day of November, 2004, by and between JAMES L. SULLIVAN (the "Assignor"), and JAMES L. SULLIVAN, as Trustee of THE SULLIVAN TRUST, dated November 24, 2004, (the "Assignee").

Assignor hereby assigns, transfers and conveys to Assignee all of Assignor's membership interest in DELTA EXPLORATION HOLDINGS, L.L.C., an Arizona limited liability company ("the Company"), including, without limitation, all of Assignor's right, title and interest in and to a distributive share of the income, gain, loss and deduction of the Company, distributions made by the Company and Assignor's interest in the capital of the Company associated with such membership interest as of the effective date.

Assignee hereby accepts this assignment and agrees to be bound by the provisions of the Company's Operating Agreement.

DATED this 24<sup>th</sup> day of November, 2004.

Assignor:

  
JAMES L. SULLIVAN

RECEIVED  
B.L.M. AZ STATE OFFICE  
2006 FEB 14 A 11:13  
PHOENIX, ARIZONA

Assignee:

THE SULLIVAN TRUST, dated  
November 24, 2004

By:   
JAMES L. SULLIVAN, Trustee

No processing fee paid. Not a transfer. ARB

Enter into  
lead file.

No transfer.  
only creating  
a trust for  
James Sullivan

Tom R.

Exhibit A

CLAIM NAME	NO.	BLM-AMC SERIAL NO.	Cochise County Reception No. or Book/Page		LOCATION TOWNSHIP	NOTICE RANGE	IN SECTION
ALPHA	1	21945	523	351	16 South	22 East	25
ALPHA	2	21946	523	352	16 South	22 East	25
ALPHA	3	21947	523	353	16 South	22 East	25
ALPHA	4	21948	523	354	16 South	22 East	25
ALPHA	5A	351064	990100578		16 South	22 East	25
ALPHA	6	21950	523	356	16 South	22 East	24
ALPHA	7	21951	523	357	16 South	22 East	24
ALPHA	8	21952	523	358	16 South	22 East	24
ALPHA	9	21953	523	359	16 South	22 East	24
ALPHA	10	21954	523	360	16 South	22 East	24
ALPHA	11	21955	523	361	16 South	22 East	24
ALPHA	12	21956	523	362	16 South	22 East	24
ALPHA	13	21957	523	363	16 South	22 East	24
ALPHA	15	21959	523	365	16 South	22 East	24
ALPHA	16	21960	523	366	16 South	22 East	24
ALPHA	17	21961	523	367	16 South	22 East	24
ALPHA	18	21962	523	400	16 South	22 East	24
ALPHA	19	21963	523	368	16 South	22 East	24
ALPHA	20	21964	523	369	16 South	22 East	24
ALPHA	22	21966	523	371	16 South	22 East	26
ALPHA	23	21967	523	372	16 South	22 East	26
ALPHA	24	21968	523	373	16 South	22 East	23
ALPHA	25	21969	523	374	16 South	22 East	23
ALPHA	26	21970	523	375	16 South	22 East	23
ALPHA	31	21975	523	381	16 South	22 East	23
ALPHA	32	21976	523	382	16 South	22 East	23
ALPHA	33	21977	523	383	16 South	22 East	23
ALPHA	34A	324360	920820585		16 South	22 East	24
ALPHA	36	21980	523	686	16 South	22 East	25
ALPHA	37	21981	523	387	16 South	22 East	25
ALPHA	38	21982	523	388	16 South	22 East	25
ALPHA	39	21983	523	389	16 South	22 East	25
ALPHA	40	21984	523	390	16 South	22 East	25
ALPHA	45	21989	523	395	16 South	22 East	25
ALPHA	46	21990	523	396	16 South	22 East	25
ALPHA	49	21991	523	397	16 South	22 East	25
ALPHA	50	21992	523	398	16 South	22 East	25
ALPHA	51	21993	523	399	16 South	22 East	25
ALPHA	52A	324361	920820587		16 South	22 East	26

PHOENIX, ARIZONA

TOTAL CLAIMS THIS PAGE

39

2006 FEB 14 11:13

RECEIVED  
BLM, AZ STATE OFFICE

August 2005

Page 1 of 5

I-10 & Dragoon

D:\MyFiles\WordPerfect Data Files\MINING\Exhib-a-2004.wpd

Exhibit A (continued)

CLAIM NAME	NO.	BLM-AMC SERIAL NO.	Cochise County Reception No. or Book/Page	LOCATION TOWNSHIP	NOTICE RANGE	IN SECTION
Tallship C	1	73414	1125 441	16 South	22 East	13
Tallship C	2	73415	1125 443	16 South	22 East	24
Tallship C	3	73416	1125 445	16 South	22 East	13
Tallship C	4	73417	1125 447	16 South	22 East	24
Tallship C	5	73418	1125 449	16 South	22 East	13
Tallship C	6	73419	1125 451	16 South	22 East	13
Tallship C	7	73420	1125 453	16 South	22 East	13
ALPHA	27	340653	960617174	16 South	22 East	23
ALPHA	28	340654	960617175	16 South	22 East	23
ALPHA	29	340655	960617176	16 South	22 East	23
ALPHA	30	340656	960617177	16 South	22 East	23
ALPHA	35	340657	960617178	16 South	22 East	23
ALPHA	41	340658	960617179	16 South	22 East	23
ALPHA	42	340659	960617180	16 South	22 East	23
ALPHA	43	340660	960617181	16 South	22 East	23
ALPHA	44	340661	960617182	16 South	22 East	23
ALPHA	56	340662	960617183	16 South	22 East	23
ALPHA	57	340663	960617184	16 South	22 East	23
ALPHA	58	340664	960617185	16 South	22 East	23
ALPHA	59	340665	960617186	16 South	22 East	23
ALPHA	60	340666	960617187	16 South	22 East	23
TOTAL CLAIMS THIS PAGE						21

PHOENIX, ARIZONA

2006 FEB 14 11:14

RECEIVED  
B.L.M. AZ STATE OFFICE



Exhibit A (continued)

CLAIM NAME	NO.	BLM-AMC SERIAL NO.	Cochise County Reception No. or Book/Page	LOCATION TOWNSHIP	NOTICE RANGE	IN SECTION
TEX	1	341978	96-1028721	16 South	23 East	6
TEX	2	341979	96-1028722	16 South	23 East	6
TEX	3	341980	96-1028723	16 South	23 East	6
TEX	4	341981	96-1028724	16 South	23 East	6
TEX	5	341982	96-1028725	16 South	23 East	6
TEX	6	341983	96-1028726	16 South	23 East	6
TEX	7	341984	96-1028727	16 South	23 East	6
TEX	8	341985	96-1028728	16 South	23 East	6
TEX	9	341986	96-1028729	16 South	23 East	6
TEX	10	341987	96-1028730	16 South	23 East	6
TEX	11	341346	96-0923777	16 South	23 East	6
TEX	12	341988	96-1028731	16 South	23 East	6
TEX	13	341347	96-0923788	16 South	23 East	6
TEX	14	341989	96-1028732	16 South	23 East	6
TEX	15	341990	96-1028733	16 South	23 East	6
TEX	16	341348	96-0923779	16 South	23 East	6
TEX	17	341991	96-1028734	16 South	23 East	6
TEX	18	341349	96-0923780	16 South	23 East	6
TEX	19	341992	96-1028735	16 South	23 East	6
TEX	20	341993	96-1028736	16 South	23 East	6
TEX	21	341994	96-1028737	16 South	23 East	6
TEX	22	341995	96-1028738	16 South	23 East	6
TEX	23	341996	96-1028739	16 South	23 East	6
TEX	24	341997	96-1028740	16 South	23 East	6
TEX	25	341998	96-1028741	16 South	23 East	6
TEX	26	341999	96-1028742	16 South	23 East	6
TEX	27	342000	96-1028743	16 South	23 East	6
TEX	28	342001	96-1028744	16 South	23 East	6
TEX	29	341350	96-0923781	16 South	23 East	6
TEX	30	341351	96-0923782	16 South	23 East	6

TOTAL CLAIMS THIS PAGE 30

PHOENIX, ARIZONA

2005 FEB 14 11:14

RECEIVED  
BLM, AZ STATE OFFICE

August 2005

I-10 & Dragoon

D:\MyFiles\WordPerfect Data Files\MINING\Exhib-a-2004.wpd

Exhibit A (continued)

CLAIM NAME	NO.	BLM-AMC SERIAL NO.	Cochise County Reception No. or Book/Page	LOCATION TOWNSHIP	NOTICE RANGE	IN SECTION
Prospect	1	341969	96-1028712	15 South	22 East	35
Prospect	2	341970	96-1028713	15 South	22 East	35
Prospect	3	341971	96-1028714	15 South	22 East	35
Prospect	4	341972	96-1028715	15 South	22 East	35
Prospect	5	341973	96-1028716	15 South	22 East	35
Prospect	6	341974	96-1028717	15 South	22 East	35
Prospect	7A	341975	96-1028718	15 South	22 East	35
Prospect	8A	341976	96-1028719	15 South	22 East	35
Prospect	9	341977	96-1028720	15 South	22 East	35
Tallship	5-A	341334	96-0923783	16 South	22 East	13
Tallship	7-A	341335	96-0923784	16 South	22 East	13
Tallship	8-A	341336	96-0923785	16 South	22 East	13
Tallship	9-A	341337	96-0923786	16 South	22 East	12
Tallship	10-A	341338	96-0923787	16 South	22 East	12
Tallship	B-1	341339	96-0923788	16 South	22 East	12
Tallship	B-2	341340	96-0923789	16 South	22 East	12
Tallship	B-3	341341	96-0923790	16 South	22 East	12
Tallship	B-4	341342	96-0923791	16 South	22 East	12
Tallship	B-5	341343	96-0923792	16 South	22 East	12
Tallship	B-6	341344	96-0923793	16 South	22 East	13
Tallship	B-7	341345	96-0923794	16 South	22 East	13
Tallship	B-8	351062	99-0100579	16 South	22 East	13
Tallship	B-9	351063	99-0100580	16 South	22 East	13
Tallship	B-10	341968	96-1028711	16 South	22 East	13

TOTAL CLAIMS THIS PAGE 24

PHOENIX, ARIZONA

2006 FEB 24 11:14

RECEIVED  
B.L.M. AZ STATE OFFICE

Exhibit A(continued)

CLAIM NAME	NO.	BLM-AMC SERIAL NO.	Cochise County Reception No. or Book/Page	LOCATION TOWNSHIP	NOTICE RANGE	IN SECTION
Alpha	118	326439	9340/8754	16 South	23 East	1
Alpha	119	326440	9340/8755	16 South	23 East	1
Alpha	120	326441	9340/8756	16 South	23 East	1
Alpha	121	326442	9340/8757	16 South	23 East	1
Alpha	122	326443	9340/8758	16 South	23 East	1
Alpha	123	326444	9340/8759	16 South	23 East	1
Alpha	124	326445	9340/8760	16 South	23 East	1
Alpha	125	326446	9340/8761	16 South	23 East	1
Alpha	126	326447	9340/8762	16 South	23 East	11
Alpha	127	326448	9340/8763	16 South	23 East	11
Alpha	128	326449	9340/8764	16 South	23 East	12
Alpha	129	326450	9340/8765	16 South	23 East	12
Alpha	130	326451	9340/8766	16 South	23 East	12
Alpha	131	326452	9340/8767	16 South	23 East	12

TOTAL CLAIMS THIS PAGE 14

TOTAL CLAIMS EXHIBIT A 128

PHOENIX, ARIZONA

2006 FEB 14 11:14

RECEIVED  
B.L.M. AZ STATE OFFICE

DEC 06 2000

1pm 6-  
P 2

Gary A. Drummond, Esq.  
SALLQUIST & DRUMMOND, P.C.  
2525 E. Arizona Biltmore Cr., Suite 117  
Phoenix, Arizona 85016

EXEMPT PURSUANT TO  
ARS § 42-1614A.6.

QUIT CLAIM DEED


AME 351062

For and in consideration of Ten Dollars (\$10.00) and other good and valuable consideration, JAMES P.L. SULLIVAN ("Grantor") does hereby quit claim to DELTA EXPLORATION HOLDINGS, L.L.C., an Arizona limited liability company, all right, title and interest of Grantor in and to the following described real property situated in Cochise County, Arizona, together with all rights and privileges appurtenant thereto:

See Exhibit "A" attached hereto and by this reference incorporated herein.


The claims on Exhibit "A" were established and located on federal mining grounds which are open to mineral entry. Claim boundaries are defined by corner or witnessed posts and may overlay non-open grounds. The rights of others, including governmental and private, to such grounds will be respected.

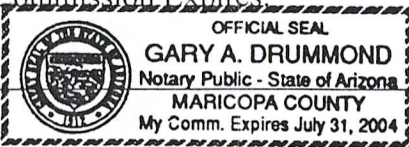
DATED this 20<sup>th</sup> day of November, 2000.

  
JAMES P.L. SULLIVAN

STATE OF ARIZONA )  
 ) ss.  
County of Maricopa )

The foregoing instrument was acknowledged before me this 20<sup>th</sup> day of November, 2000, by JAMES P.L. SULLIVAN.

  
Notary Public

My Commission Expires:  




FEE # 001233246  
OFFICIAL RECORDS  
COCHISE COUNTY  
DATE 12/06 3:55  
HOUR 1

REQUEST OF  
SALLQUIST & DRUMMOND  
CHRISTINE RHODES-RECORDER  
FEE : 11.00 PAGES : 6

EXHIBIT A

Claim Name	BLM-AMC No.	SERIAL NO.	COCHISE BOOK	COUNTY PAGE	LOCATION TOWNSHIP	NOTICE RANGE	IN SECTION
ALPHA	1	21945	523	351	16 South	22 East	25
ALPHA	2	21946	523	352	16 South	22 East	25
ALPHA	3	21947	523	353	16 South	22 East	25
ALPHA	4	21948	523	354	16 South	22 East	25
ALPHA	5A	351064	990100578		16 South	22 East	25
ALPHA	6	21950	523	356	16 South	22 East	24
ALPHA	7	21951	523	357	16 South	22 East	24
ALPHA	8	21952	523	358	16 South	22 East	24
ALPHA	9	21953	523	359	16 South	22 East	24
ALPHA	10	21954	523	360	16 South	22 East	24
ALPHA	11	21955	523	361	16 South	22 East	24
ALPHA	12	21956	523	362	16 South	22 East	24
ALPHA	13	21957	523	363	16 South	22 East	24
ALPHA	15	21959	523	365	16 South	22 East	24
ALPHA	16	21960	523	366	16 South	22 East	24
ALPHA	17	21961	523	367	16 South	22 East	24
ALPHA	18	21962	523	400	16 South	22 East	24
ALPHA	19	21963	523	368	16 South	22 East	24
ALPHA	20	21964	523	369	16 South	22 East	24
ALPHA	22	21966	523	371	16 South	22 East	26
ALPHA	23	21967	523	372	16 South	22 East	26
ALPHA	24	21968	523	373	16 South	22 East	23
ALPHA	25	21969	523	374	16 South	22 East	23
ALPHA	26	21970	523	375	16 South	22 East	23
ALPHA	31	21975	523	381	16 South	22 East	23
ALPHA	32	21976	523	382	16 South	22 East	23
ALPHA	33	21977	523	383	16 South	22 East	23
ALPHA	34A	324360	920820585		16 South	22 East	24
ALPHA	36	21980	523	686	16 South	22 East	25
ALPHA	37	21981	523	387	16 South	22 East	25
ALPHA	38	21982	523	388	16 South	22 East	25
ALPHA	39	21983	523	389	16 South	22 East	25
ALPHA	40	21984	523	390	16 South	22 East	25
ALPHA	45	21989	523	395	16 South	22 East	25
ALPHA	46	21990	523	396	16 South	22 East	25
ALPHA	49	21991	523	397	16 South	22 East	25
ALPHA	50	21992	523	398	16 South	22 East	25
ALPHA	51	21993	523	399	16 South	22 East	25
ALPHA	52A	324361	920820587		16 South	22 East	24

TOTAL CLAIMS THIS PAGE 39

BLM FIELD OFFICE  
DRAGON

EXHIBIT A (continued)

Claim Name	No.	BLM-AMC SERIAL NO.	COCHISE BOOK	COUNTY PAGE	LOCATION TOWNSHIP	NOTICE RANGE	IN SECTION
Tallship C	1	73414	1125	441	16 South	22 East	13
Tallship C	2	73415	1125	443	16 South	22 East	24
Tallship C	3	73416	1125	445	16 South	22 East	13
Tallship C	4	73417	1125	447	16 South	22 East	24
Tallship C	5	73418	1125	449	16 South	22 East	13
Tallship C	6	73419	1125	451	16 South	22 East	14
Tallship C	7	73420	1125	453	16 South	22 East	13
ALPHA	27	340653	960617174		16 South	22 East	23
ALPHA	28	340654	960617175		16 South	22 East	23
ALPHA	29	340655	960617176		16 South	22 East	23
ALPHA	30	340656	960617177		16 South	22 East	23
ALPHA	35	340657	960617178		16 South	22 East	23
ALPHA	41	340658	960617179		16 South	22 East	23
ALPHA	42	340659	960617180		16 South	22 East	23
ALPHA	43	340660	960617181		16 South	22 East	23
ALPHA	44	340661	960617182		16 South	22 East	23
ALPHA	56	340662	960617183		16 South	22 East	23
ALPHA	57	340663	960617184		16 South	22 East	23
ALPHA	58	340664	960617185		16 South	22 East	23
ALPHA	59	340665	960617186		16 South	22 East	23
ALPHA	60	340666	960617187		16 South	22 East	23

TOTAL CLAIMS THIS PAGE 21

TOTAL CLAIMS EXHIBIT A 60

RECEIVED  
BLM FIELD OFFICE  
7000 NOV 21 P 12:35  
DRAGON, ARIZONA

001233246

Exhibit A

CLAIM NAME	NO.	BLM-AMC SERIAL NO.	Cochise County Reception No. or Book/Page	LOCATION TOWNSHIP	NOTICE RANGE	IN SECTION
TEX	1	341978	96-1028721	16 South	23 East	6
TEX	2	341979	96-1028722	16 South	23 East	6
TEX	3	341980	96-1028723	16 South	23 East	6
TEX	4	341981	96-1028724	16 South	23 East	6
TEX	5	341982	96-1028725	16 South	23 East	6
TEX	6	341983	96-1028726	16 South	23 East	6
TEX	7	341984	96-1028727	16 South	23 East	6
TEX	8	341985	96-1028728	16 South	23 East	6
TEX	9	341986	96-1028729	16 South	23 East	6
TEX	10	341987	96-1028730	16 South	23 East	6
TEX	11	341346	96-0923777	16 South	23 East	6
TEX	12	341988	96-1028731	16 South	23 East	6
TEX	13	341347	96-0923788	16 South	23 East	6
TEX	14	341989	96-1028732	16 South	23 East	6
TEX	15	341990	96-1028733	16 South	23 East	6
TEX	16	341348	96-0923779	16 South	23 East	6
TEX	17	341991	96-1028734	16 South	23 East	6
TEX	18	341349	96-0923780	16 South	23 East	6
TEX	19	341992	96-1028735	16 South	23 East	6
TEX	20	341993	96-1028736	16 South	23 East	6
TEX	21	341994	96-1028737	16 South	23 East	6
TEX	22	341995	96-1028738	16 South	23 East	6
TEX	23	341996	96-1028739	16 South	23 East	6
TEX	24	341997	96-1028740	16 South	23 East	6
TEX	25	341998	96-1028741	16 South	23 East	6
TEX	26	341999	96-1028742	16 South	23 East	6
TEX	27	342000	96-1028743	16 South	23 East	6
TEX	28	342001	96-1028744	16 South	23 East	6
TEX	29	341350	96-0923781	16 South	23 East	6
TEX	30	341351	96-0923782	16 South	23 East	6

TOTAL CLAIMS THIS PAGE 30

Note: Amended Map of Claim was filed with the BLM, March 29, 1999 under AMC #341978-342001 and was recorded Cochise County Fee #990411242-243 on April 8, 1999.

BLM FIELD OFFICE

001233246

Exhibit A (continued)

CLAIM NAME	NO.	BLM-AMC SERIAL NO.	Cochise County Reception No. or Book/Page	LOCATION TOWNSHIP	NOTICE RANGE	IN SECTION
Prospect	1	341969	96-1028712	15 South	22 East	35
Prospect	2	341970	96-1028713	15 South	22 East	35
Prospect	3	341971	96-1028714	15 South	22 East	35
Prospect	4	341972	96-1028715	15 South	22 East	35
Prospect	5	341973	96-1028716	15 South	22 East	35
Prospect	6	341974	96-1028717	15 South	22 East	35
Prospect	7A	341975	96-1028718	15 South	22 East	35
Prospect	8A	341976	96-1028719	15 South	22 East	35
Prospect	9	341977	96-1028720	15 South	22 East	35
Tallship	5-A	341334	96-0923783	16 South	22 East	13
Tallship	7-A	341335	96-0923784	16 South	22 East	13
Tallship	8-A	341336	96-0923785	16 South	22 East	13
Tallship	9-A	341337	96-0923786	16 South	22 East	12
Tallship	10-A	341338	96-0923787	16 South	22 East	12
Tallship	B-1	341339	96-0923788	16 South	22 East	12
Tallship	B-2	341340	96-0923789	16 South	22 East	12
Tallship	B-3	341341	96-0923790	16 South	22 East	12
Tallship	B-4	341342	96-0923791	16 South	22 East	12
Tallship	B-5	341343	96-0923792	16 South	22 East	12
Tallship	B-6	341344	96-0923793	16 South	22 East	13
Tallship	B-7	341345	96-0923794	16 South	22 East	13
Tallship	B-8	351062	99-0100579	16 South	22 East	13
Tallship	B-9	351063	99-0100580	16 South	22 East	13
Tallship	B-10	341968	96-1028711	16 South	22 East	13

TOTAL CLAIMS THIS PAGE 24

Note: Amended Map of Claims was filed with the BLM, March 29, 1999, AMC #341334-341345 and 341968 and was recorded Cochise County Fee #990411244 on April 28, 1999.

PROCESSED

NOV 21 12:35

RECEIVED  
BLM AZ STATE OFFICE



Exhibit A (continued)

CLAIM NAME	NO.	BLM-AMC SERIAL NO.	Cochise County Reception No. or Book/Page	LOCATION TOWNSHIP	NOTICE RANGE	IN SECTION
Alpha	66	326387	9340/8702	16 South	23 East	5
Alpha	67	326388	9340/8703	16 South	23 East	5
Alpha	68	326389	9340/8704	16 South	23 East	5
Alpha	69	326390	9340/8705	16 South	23 East	5
Alpha	70	326391	9340/8706	16 South	23 East	5
Alpha	71	326392	9340/8707	16 South	23 East	5
Alpha	72	326393	9340/8708	16 South	23 East	5
Alpha	73	326394	9340/8709	16 South	23 East	5
Alpha	74	326395	9340/8710	16 South	23 East	5
Alpha	75	326396	9340/8711	16 South	23 East	5
Alpha	86	326407	9340/8722	16 South	23 East	5
Alpha	87	326408	9340/8723	16 South	23 East	5
Alpha	88	326409	9340/8724	16 South	23 East	5
Alpha	89	326410	9340/8725	16 South	23 East	5
Alpha	90	326411	9340/8726	16 South	23 East	5
Alpha	91	326412	9340/8727	16 South	23 East	5
Alpha	92	326413	9340/8728	16 South	23 East	5
Alpha	93	326414	9340/8729	16 South	23 East	5
Alpha	94	326415	9340/8730	16 South	23 East	5
Alpha	95	326416	9340/8731	16 South	23 East	5
Alpha	118	326439	9340/8754	16 South	23 East	1
Alpha	119	326440	9340/8755	16 South	23 East	1
Alpha	120	326441	9340/8756	16 South	23 East	1
Alpha	121	326442	9340/8757	16 South	23 East	1
Alpha	122	326443	9340/8758	16 South	23 East	1
Alpha	123	326444	9340/8759	16 South	23 East	1
Alpha	124	326445	9340/8760	16 South	23 East	1
Alpha	125	326446	9340/8761	16 South	23 East	1
Alpha	126	326447	9340/8762	16 South	23 East	11
Alpha	127	326448	9340/8763	16 South	23 East	11
Alpha	128	326449	9340/8764	16 South	23 East	12
Alpha	129	326450	9340/8765	16 South	23 East	12
Alpha	130	326451	9340/8766	16 South	23 East	12
Alpha	131	326452	9340/8767	16 South	23 East	12

JUN 21 12:35 PM '00 TOTAL CLAIMS THIS PAGE 34

BLM FIELD OFFICE TOTAL CLAIMS EXHIBIT A 88

**United States Department of the Interior**  
**Bureau of Land Management**  
 BUSINESS & SUPPORT SVCS DIV  
 222 N CENTRAL AVE  
 PHOENIX, AZ 85004 -2203  
 Phone: (602) 417-9200

Receipt	
No:	222758

Transaction #: 236980  
 Date of Transaction: 11/21/2000

CUSTOMER: JAMES L SULLIVAN  
 7459 E ALMERIA RD  
 SCOTTSDALE, AZ 85257

LINE #	QTY	COMMODITY / SUBJECT / ACTION / PRODUCT	REMARKS	UNIT PRICE	TOTAL
1	1	LOCATABLE MINERALS / MINING CLAIMS-ACCOUNTS/UNADJUDICATED / MINING CLAIM MONEY RECEIVED (455)	TRF 148)	- n/a -	\$740.00
<b>TOTAL:</b>					<b>\$740.00</b>

PAYMENT INFORMATION			
1	AMOUNT:	\$740.00	POSTMARKED: N/A
	TYPE:	CHECK	RECEIVED: 11/21/2000
	CHECK NO:	3842	
	NAME:	SULLIVAN, JAMES L 7459 E ALMERIA RD SCOTTSDALE AZ 85257	

REMARKS

CASE SERIAL NUMBER INFORMATION		
TRNS #	LINE #	CASES
236980	1	AMC21945

This receipt was generated by the automated BLM Collections and Billings System and is a paper representation of a portion of the official electronic record contained therein.

**NOTICE!!**

**These documents have been scanned!**

**Do not place un-scanned documents beneath this notice!**

**Do not remove this notice from this file!**

GPO Jacket No. 560-102  
Print Order 61540  
Rise Business Services, LLC  
Job=AZ15 7/3/2019



Box Number= AZ15142



Claim Begin-End: AMC351062-AMC351064

**4 Annual Filings**



AZ15142-9

AMC350775-AMC351108

# Excelsior

MINING ARIZONA, INC

21945

351062

340653

324360

326382

341334

341966

73353  
451034

After recording, please return to:  
Excelsior Mining Corp.  
2999 N. 44<sup>th</sup> Street, Suite # 300  
Phoenix, AZ 85018

STATE OF ARIZONA )  
 ) ss:  
County of Maricopa )

PHOENIX, ARIZONA  
2018 AUG 22 P 1:33  
BLM-AZ STATE OFFICE

**CERTIFICATION OF PAYMENT OF MAINTENANCE FEE  
IN LIEU OF AFFIDAVIT OF ANNUAL ASSESSMENT WORK**

STEPHEN TWYEROUK, being first duly sworn, deposes and says that:

1. STEPHEN TWYEROUK is an agent for the Excelsior Mining Arizona Inc., an Arizona corporation, the owner of the following described unpatented lode mining claims situated in Cochise County, Arizona (the "Claims"), the location notices of which are of record in said county, and in the records of the Arizona State Office of the Bureau of Land Management under the file numbers indicated in the attached Exhibit A.

2. Pursuant to the 30 U.S.C. § 28f(a), as adjusted by 30 U.S.C. § 28j(c) and implemented by notice in 74 *Federal Register* 30959-62 (June 29, 2009) and as amended by the Consolidated Appropriations Act 2012, Pub. L. No. 112-74, 125 Stat. 786 (2011), and a notice in 79 *Federal Register* 36662-65 (June 30, 2014), the owner has paid a maintenance fee of \$155.00 per claim for the assessment year beginning September 1, 2017. This Certificate is in lieu of an affidavit of performance of annual assessment work or notice of intent to hold.

3. The name and address of the owner of Claims for which this Certificate is prepared are Excelsior Mining Arizona Inc., 2999 N. 44<sup>th</sup> Street, Suite # 300, Phoenix, AZ 85018.

4. There are a total of 182 Claims, held and claimed by the owner for valuable mineral contained therein.


NO. OF CLAIMS 182  
AMOUNT \$28210.88  
RECEIPT NO. 4247868  
INIT. STC  
\*\* BLM-ASO \*\*

**ENTERED**  
AUG 27 2018

DATED this 22 day of August, Year: 2018

By: [Signature]  
STEPHEN TWYEROUK

Sworn and subscribed before me this 22<sup>nd</sup> Day of August, 2018, by: \_\_\_\_\_



[Signature]  
Notary Public

EXHIBIT A

Unpatented Mining Claim

182 unpatented lode mining claims situated in the Cochise County, Arizona, in Sections 10, 11, 12, 13, 14, 15, 35, Township 15 South, Range 22 East; Section 7, 18, 31, Township 15 South, Range 23 East; Sections 1, 13, 23, 24, 25 and 26, Township 16 South, Range 22 East; and Sections 5, 6, 7 and 8, Township 16 South, Range 23 East; G&SRB&M; the names of which, the place of record of the location notices thereof in the records of the Cochise County Recorder, and the serial number assigned by the Arizona State Office of the Bureau of Land Management, are as follows:

	Claim Name/Number	BLM Serial No	Cochise County Recorders # or Page book
1	ALPHA #1	AMC21945 7	523-351
2	ALPHA #2	AMC21946	523-352
3	ALPHA #3	AMC21947	523-353
4	ALPHA #4	AMC21948 J	523-354
5	ALPHA #5A	AMC351064 —	990100578
6	ALPHA #6	AMC21950 7	523-356
7	ALPHA #7	AMC21951	523-357
8	ALPHA #8	AMC21952	523-358
9	ALPHA #9	AMC21953	523-359
10	ALPHA #10	AMC21954	523-360
11	ALPHA #11	AMC21955	523-361
12	ALPHA #12	AMC21956	523-362
13	ALPHA #13	AMC21957 J	523-363
14	ALPHA #15	AMC21959 7	523-365
15	ALPHA #16	AMC21960	523-366
16	ALPHA #17	AMC21961	523-367
17	ALPHA #18	AMC21962	523-400
18	ALPHA #19	AMC21963 J	523-368
19	ALPHA #20	AMC21964 J	523-369
20	ALPHA #22	AMC21966 7	523-371
21	ALPHA #23	AMC21967	523-372
22	ALPHA #24	AMC21968	523-373
23	ALPHA #25	AMC21969 J	523-374
24	ALPHA #26	AMC21970 J	523-375
25	ALPHA #31	AMC21975 L	523-381
26	ALPHA #32	AMC21976	523-382
27	ALPHA #33	AMC21977	523-383

TOTAL CLAIMS THIS PAGE

RECEIVED  
BLM AZ STATE OFFICE  
27 AUG 22 P 1:33

# Excelsior

MINING ARIZONA, INC

EXHIBIT A (continued)

	Claim Name/Number	BLM Serial No	Cochise County Recorders # or Page book
28	ALPHA #36	AMC21980 7	523-686
29	ALPHA #37	AMC21981	523-387
30	ALPHA #38	AMC21982	523-388
31	ALPHA #39	AMC21983	523-389
32	ALPHA #40	AMC21984 J	523-390
33	ALPHA #45	AMC21989 7	523-395
34	ALPHA #46	AMC21990	523-396
35	ALPHA #49	AMC21991	523-397
36	ALPHA #50	AMC21992	523-398
37	ALPHA #51	AMC21993 J	523-399
38	ALPHA 27	AMC340653 7	960617174
39	ALPHA 28	AMC340654	960617175
40	ALPHA 29	AMC340655 J	960617176
41	ALPHA 30	AMC340656 J	960617177
42	ALPHA 34 A	AMC324360 ✓	920820585
43	ALPHA 35	AMC340657 7	960617178
44	ALPHA 41	AMC340658	960617179
45	ALPHA 42	AMC340659	960617180
46	ALPHA 43	AMC340660	960617181
47	ALPHA 44	AMC340661	960617182
48	ALPHA 52 A	AMC324361	920820587
49	ALPHA 56	AMC340662	960617183
50	ALPHA 57	AMC340663	960617184
51	ALPHA 58	AMC340664	960617185
52	ALPHA 59	AMC340665 J	960617186
53	ALPHA 60	AMC340666 J	960617187
54	ALPHA 118	AMC326439 7	9340-8754
55	ALPHA 119	AMC326440	9340-8755
56	ALPHA 120	AMC326441	9340-8756
57	ALPHA 121	AMC326442	9340-8757
58	ALPHA 122	AMC326443	9340-8758
59	ALPHA 123	AMC326444	9340-8759
60	ALPHA 124	AMC326445	9340-8760
61	ALPHA 125	AMC326446	9340-8761
62	ALPHA 126	AMC326447	9340-8762
63	ALPHA 127	AMC326448	9340-8763
64	ALPHA 128	AMC326449	9340-8764
65	ALPHA 129	AMC326450	9340-8765

TOTAL CLAIMS THIS PAGE

38

RECEIVED  
AZ STATE OFFICE

# Excelsior

MINING ARIZONA, INC

EXHIBIT A (continued)

	Claim Name/Number	BLM Serial No	Cochise County Recorders # or Page book
66	ALPHA 130	AMC326451	9340-8766
67	ALPHA 131	AMC326452	9340-8767
68	TALLSHIP 5-A	AMC341334	96-0923783
69	TALLSHIP 7-A	AMC341335	96-0923784
70	TALLSHIP 8-A	AMC341336	96-0923785
71	TALLSHIP 9-A	AMC341337	96-0923786
72	TALLSHIP 10-A	AMC341338	96-0923787
73	TALLSHIP B-1	AMC341339	96-0923788
74	TALLSHIP B-2	AMC341340	96-0923789
75	TALLSHIP B-3	AMC341341	96-0923790
76	TALLSHIP B-4	AMC341342	96-0923791
77	TALLSHIP B-5	AMC341343	96-0923792
78	TALLSHIP B-6	AMC341344	96-0923793
79	TALLSHIP B-7	AMC341345	96-0923794
80	TALLSHIP B-8	AMC351062	99-0100579
81	TALLSHIP B-9	AMC351063	99-0100580
82	TALLSHIP B10	AMC341968	96-1028711
83	TALLSHIP #C-1	AMC73414	1125-441
84	TALLSHIP #C-2	AMC73415	1125-443
85	TALLSHIP #C-3	AMC73416	1125-445
86	TALLSHIP #C-4	AMC73417	1125-447
87	TALLSHIP #C-5	AMC73418	1125-449
88	TALLSHIP #C-6	AMC73419	1125-451
89	TALLSHIP #C-7	AMC73420	1125-453
90	PROSPECT 1	AMC341969	96-1028712
91	PROSPECT 2	AMC341970	96-1028713
92	PROSPECT 3	AMC341971	96-1028714
93	PROSPECT 4	AMC341972	96-1028715
94	PROSPECT 5	AMC341973	96-1028716
95	PROSPECT 6	AMC341974	96-1028717
96	PROSPECT 7A	AMC341975	96-1028718
97	PROSPECT 8A	AMC341976	96-1028719
98	PROSPECT 9	AMC341977	96-1028720
99	TEX 1	AMC341978	96-1028721
100	TEX 2	AMC341979	96-1028722
101	TEX 3	AMC341980	96-1028723
102	TEX 4	AMC341981	96-1028724
103	TEX 5	AMC341982	96-1028725

TOTAL CLAIMS THIS PAGE

38

RECEIVED  
 OFFICE OF THE STATE CLERK  
 PHOENIX, ARIZONA  
 2010 AUG 22 P 1:32

# Excelsior

MINING ARIZONA, INC

EXHIBIT A (continued)

	Claim Name/Number	BLM Serial No	Cochise County Recorders # or Page book
104	TEX 6	AMC341983 7	96-1028726
105	TEX 7	AMC341984	96-1028727
106	TEX 8	AMC341985	96-1028728
107	TEX 9	AMC341986	96-1028729
108	TEX 10	AMC341987 J	96-1028730
109	TEX 11	AMC341346 —	96-0923777
110	TEX 12	AMC341988 —	96-1028731
111	TEX 13	AMC341347 —	96-0923788
112	TEX 14	AMC341989 J	96-1028732
113	TEX 15	AMC341990 J	96-1028733
114	TEX 16	AMC341348 —	96-0923779
115	TEX 17	AMC341991 —	96-1028734
116	TEX 18	AMC341349 ←	96-0923780
117	TEX 19	AMC341992 7	96-1028735
118	TEX 20	AMC341993	96-1028736
119	TEX 21	AMC341994	96-1028737
120	TEX 22	AMC341995	96-1028738
121	TEX 23	AMC341996	96-1028739
122	TEX 24	AMC341997	96-1028740
123	TEX 25	AMC341998	96-1028741
124	TEX 26	AMC341999	96-1028742
125	TEX 27	AMC342000 J	96-1028743
126	TEX 28	AMC342001 J	96-1028744
127	TEX 29	AMC341350 J	96-0923781
128	TEX 30	AMC341351 J	96-0923782
129	BIRD DOG 1	AMC451034 7	2018-12035
130	BIRD DOG 2	AMC451035	2018-12036
131	BIRD DOG 3	AMC451036	2018-12037
132	BIRD DOG 4	AMC451037	2018-12038
133	BIRD DOG 5	AMC451038	2018-12039
134	BIRD DOG 6	AMC451039	2018-12040
135	BIRD DOG 7	AMC451040	2018-12041
136	BIRD DOG 8	AMC451041	2018-12042
137	BIRD DOG 9	AMC451042	2018-12043
138	BIRD DOG 10	AMC451043	2018-12044
139	BIRD DOG 11	AMC451044	2018-12045
140	BIRD DOG 12	AMC451045	2018-12046
141	BIRD DOG 13	AMC451046	2018-12047

TOTAL CLAIMS THIS PAGE

Payment of Annual Maintenance Fee

RECEIVED  
AZ STATE OFFICE  
38  
AUG 22 2018  
PHOENIX, ARIZONA





EXHIBIT A (continued)

	Claim Name/Number	BLM Serial No	Cochise County Recorders # or Page book
142	BIRD DOG 14	AMC451047 7	2018-12048
143	BIRD DOG 15	AMC451048	2018-12049
144	BIRD DOG 16	AMC451049	2018-12050
145	BIRD DOG 17	AMC451050	2018-12051
146	BIRD DOG 18	AMC451051	2018-12052
147	BIRD DOG 19	AMC451052	2018-12053
148	BIRD DOG 20	AMC451053	2018-12054
149	BIRD DOG 21	AMC451054	2018-12055
150	BIRD DOG 22	AMC451055	2018-12056
151	BIRD DOG 23	AMC451056	2018-12057
152	BIRD DOG 24	AMC451057	2018-12058
153	BIRD DOG 25	AMC451058	2018-12059
154	BIRD DOG 26	AMC451059	2018-12060
155	BIRD DOG 27	AMC451060	2018-12061
156	BIRD DOG 28	AMC451061	2018-12062
157	BIRD DOG 29	AMC451062	2018-12063
158	BIRD DOG 30	AMC451063	2018-12064
159	BIRD DOG 31	AMC451064	2018-12065
160	BIRD DOG 32	AMC451065	2018-12066
161	BIRD DOG 33	AMC451066	2018-12067
162	BIRD DOG 34	AMC451067	2018-12068
163	BIRD DOG 35	AMC451068	2018-12069
164	BIRD DOG 36	AMC451069	2018-12070
165	BIRD DOG 37	AMC451070	2018-12071
166	BIRD DOG 38	AMC451071	2018-12072
167	BIRD DOG 39	AMC451072	2018-12073
168	BIRD DOG 40	AMC451073	2018-12074
169	BIRD DOG 41	AMC451074	2018-12075
170	BIRD DOG 42	AMC451075	2018-12076
171	BIRD DOG 43	AMC451076	2018-12077
172	BIRD DOG 44	AMC451077	2018-12078
173	BIRD DOG 45	AMC451078	2018-12079
174	BIRD DOG 46	AMC451079	2018-12080
175	BIRD DOG 47	AMC451080	2018-12081
176	BIRD DOG 48	AMC451081	2018-12082
177	BIRD DOG 49	AMC451082	2018-12083
178	BIRD DOG 50	AMC451083	2018-12084
179	BIRD DOG 51	AMC451084	2018-12085

TOTAL CLAIMS THIS PAGE

38

Payment of Annual Maintenance Fee

2018 AUG 22 P 1:31

Page 6 of 7

# Excelsior

MINING ARIZONA, INC

EXHIBIT A (continued)

	Claim Name/Number	BLM Serial No	Cochise County Recorders # or Page book
180	BIRD DOG 52	AMC451085 7	2018-12086
181	BIRD DOG 53	AMC451086	2018-12087
182	BIRD DOG 54	AMC451087 7	2018-12088
TOTAL CLAIMS THIS PAGE			3
TOTAL CLAIMS FOR EXHIBIT A			182

RECEIVED  
 PHOENIX, ARIZONA  
 2018 AUG 22 P 1:31  
 PHOENIX, ARIZONA

RECEIVED  
 PHOENIX, ARIZONA

**United States Department of the Interior**  
**Bureau of Land Management**  
 DIV OF LANDS, MINRLS & ENERGY  
 ONE N CENTRAL AVE  
 PHOENIX, AZ 85004 -4427  
 Phone: 602-417-9200

Receipt

No: 4241868

<b>Transaction #:</b> 4357289	
<b>Date of Transaction:</b> 08/22/2018	
CUSTOMER:	
EXCELSIOR MINING ARIZONA INC 2999 N 44TH ST STE 300 PHOENIX,AZ 85018-7249 US	

LINE #	QTY	DESCRIPTION	REMARKS	UNIT PRICE	TOTAL
1	1.00	LOCATABLE MINERALS / MINING CLAIMS- NOT NEW-UNADJUD,ONE AUTH NO. ONLY / MINING CLAIM MONEY RECEIVED <b>CASES: AMC21945/\$28210.00</b>	2019 MAINT (182)	- n/a -	28210.00
<b>TOTAL:</b>					<b>\$28,210.00</b>

PAYMENT INFORMATION					
1	AMOUNT:	28210.00	POSTMARKED:	N/A	
	TYPE:	CHECK	RECEIVED:	08/22/2018	
	CHECK NO:	3489			
	NAME:	EXCELSIOR MINING ARIZONA INC 2999 N 44TH ST STE 300 PHOENIX AZ 85018-7249 US			

REMARKS

This receipt was generated by the automated BLM Collections and Billing System and is a paper representation of a portion of the official electronic record contained therein.

5



AMC 21945  
73353  
324360  
326382  
340653  
341334  
341966  
351062

After recording, please return to:  
Excelsior Mining Corp.  
2999 N. 44<sup>th</sup> Street, Suite # 300  
Phoenix, AZ 85018

STATE OF ARIZONA )  
 ) ss:  
County of Maricopa )

CERTIFICATION OF PAYMENT OF MAINTENANCE FEE  
IN LIEU OF AFFIDAVIT OF ANNUAL ASSESSMENT WORK

STEPHEN TWYEROUK, being first duly sworn, deposes and says that:

1. STEPHEN TWYEROUK is an agent for the Excelsior Mining Arizona Inc., an Arizona corporation, the owner of the following described unpatented lode mining claims situated in Cochise County, Arizona (the "Claims"), the location notices of which are of record in said county, and in the records of the Arizona State Office of the Bureau of Land Management under the file numbers indicated in the attached Exhibit A.

2. Pursuant to the 30 U.S.C. § 28f(a), as adjusted by 30 U.S.C. § 28j(c) and implemented by notice in 74 *Federal Register* 30959-62 (June 29, 2009) and as amended by the Consolidated Appropriations Act 2012, Pub. L. No. 112-74, 125 Stat. 786 (2011), and a notice in 79 *Federal Register* 36662-65 (June 30, 2014), the owner has paid a maintenance fee of \$155.00 per claim for the assessment year beginning September 1, 2016. This Certificate is in lieu of an affidavit of performance of annual assessment work or notice of intent to hold.


3. The name and address of the owner of Claims for which this Certificate is prepared are Excelsior Mining Arizona Inc., 2999 N. 44<sup>th</sup> Street, Suite # 300, Phoenix, AZ 85018.

4. There are a total of 128 Claims, held and claimed by the owner for the valuable mineral contained therein.

DATED this 28 day of August, Year: 2017

By: [Signature]

Sworn and subscribed before me this 28 Day of August, 2017, by: Stephen Twyerouk



**INTEREST**  
[Signature]  
AUG 30 2017 Notary Public  
BY: [Signature]

RECEIVED  
NOTARY PUBLIC OFFICE  
PHOENIX, ARIZONA  
AUG 29 10:51 AM '17



EXHIBIT A

Unpatented Mining Claim

128 unpatented lode mining claims situated in the Cochise County, Arizona, in Sections 35, Township 15 South, Range 22 East; Section 31, Township 15 South, Range 23 East; Sections 1, 11, 12, 13, 23, 24, 25 and 26, Township 16 South, Range 22 East; and Sections 5, 6, 7 and 8, Township 16 South, Range 23 East; G&SRB&M; the names of which, the place of record of the location notices thereof in the records of the Cochise County Recorder, and the serial number assigned by the Arizona State Office of the Bureau of Land Management, are as follows:

	Claim Name/Number	BLM Serial No	Cochise County Recorders # or Page book
1	ALPHA #1	AMC21945	523-351
2	ALPHA #2	AMC21946	523-352
3	ALPHA #3	AMC21947	523-353
4	ALPHA #4	AMC21948	523-354
5	ALPHA #5A	AMC351064	990100578
6	ALPHA #6	AMC21950	523-356
7	ALPHA #7	AMC21951	523-357
8	ALPHA #8	AMC21952	523-358
9	ALPHA #9	AMC21953	523-359
10	ALPHA #10	AMC21954	523-360
11	ALPHA #11	AMC21955	523-361
12	ALPHA #12	AMC21956	523-362
13	ALPHA #13	AMC21957	523-363
14	ALPHA #15	AMC21959	523-365
15	ALPHA #16	AMC21960	523-366
16	ALPHA #17	AMC21961	523-367
17	ALPHA #18	AMC21962	523-400
18	ALPHA #19	AMC21963	523-368
19	ALPHA #20	AMC21964	523-369
20	ALPHA #22	AMC21966	523-371
21	ALPHA #23	AMC21967	523-372
22	ALPHA #24	AMC21968	523-373
23	ALPHA #25	AMC21969	523-374
24	ALPHA #26	AMC21970	523-375
25	ALPHA #31	AMC21975	523-381
26	ALPHA #32	AMC21976	523-382
27	ALPHA #33	AMC21977	523-383

TOTAL CLAIMS THIS PAGE

27



MINING ARIZONA, INC

EXHIBIT A (continued)

	Claim Name/Number	BLM Serial No	Cochise County Recorders # or Page book
28	ALPHA #36	AMC21980	523-686
29	ALPHA #37	AMC21981	523-387
30	ALPHA #38	AMC21982	523-388
31	ALPHA #39	AMC21983	523-389
32	ALPHA #40	AMC21984	523-390
33	ALPHA #45	AMC21989	523-395
34	ALPHA #46	AMC21990	523-396
35	ALPHA #49	AMC21991	523-397
36	ALPHA #50	AMC21992	523-398
37	ALPHA #51	AMC21993	523-399
38	ALPHA 27	AMC340653	960617174
39	ALPHA 28	AMC340654	960617175
40	ALPHA 29	AMC340655	960617176
41	ALPHA 30	AMC340656	960617177
42	ALPHA 34 A	AMC324360	920820585
43	ALPHA 35	AMC340657	960617178
44	ALPHA 41	AMC340658	960617179
45	ALPHA 42	AMC340659	960617180
46	ALPHA 43	AMC340660	960617181
47	ALPHA 44	AMC340661	960617182
48	ALPHA 52 A	AMC324361	920820587
49	ALPHA 56	AMC340662	960617183
50	ALPHA 57	AMC340663	960617184
51	ALPHA 58	AMC340664	960617185
52	ALPHA 59	AMC340665	960617186
53	ALPHA 60	AMC340666	960617187
54	ALPHA 118	AMC326439	9340-8754
55	ALPHA 119	AMC326440	9340-8755
56	ALPHA 120	AMC326441	9340-8756
57	ALPHA 121	AMC326442	9340-8757
58	ALPHA 122	AMC326443	9340-8758
59	ALPHA 123	AMC326444	9340-8759
60	ALPHA 124	AMC326445	9340-8760
61	ALPHA 125	AMC326446	9340-8761
62	ALPHA 126	AMC326447	9340-8762
63	ALPHA 127	AMC326448	9340-8763
64	ALPHA 128	AMC326449	9340-8764
65	ALPHA 129	AMC326450	9340-8765

RECEIVED  
RECORDER'S OFFICE

TOTAL CLAIMS THIS PAGE

38

# Excelsior

MINING ARIZONA, INC

EXHIBIT A (continued)

	Claim Name/Number	BLM Serial No	Cochise County Recorders # or Page book
66	ALPHA 130	AMC326451	9340-8766
67	ALPHA 131	AMC326452	9340-8767
68	TALLSHIP 5-A	AMC341334	96-0923783
69	TALLSHIP 7-A	AMC341335	96-0923784
70	TALLSHIP 8-A	AMC341336	96-0923785
71	TALLSHIP 9-A	AMC341337	96-0923786
72	TALLSHIP 10-A	AMC341338	96-0923787
73	TALLSHIP B-1	AMC341339	96-0923788
74	TALLSHIP B-2	AMC341340	96-0923789
75	TALLSHIP B-3	AMC341341	96-0923790
76	TALLSHIP B-4	AMC341342	96-0923791
77	TALLSHIP B-5	AMC341343	96-0923792
78	TALLSHIP B-6	AMC341344	96-0923793
79	TALLSHIP B-7	AMC341345	96-0923794
80	TALLSHIP B-8	AMC351062	99-0100579
81	TALLSHIP B-9	AMC351063	99-0100580
82	TALLSHIP B10	AMC341968	96-1028711
83	TALLSHIP #C-1	AMC73414	1125-441
84	TALLSHIP #C-2	AMC73415	1125-443
85	TALLSHIP #C-3	AMC73416	1125-445
86	TALLSHIP #C-4	AMC73417	1125-447
87	TALLSHIP #C-5	AMC73418	1125-449
88	TALLSHIP #C-6	AMC73419	1125-451
89	TALLSHIP #C-7	AMC73420	1125-453
90	PROSPECT 1	AMC341969	96-1028712
91	PROSPECT 2	AMC341970	96-1028713
92	PROSPECT 3	AMC341971	96-1028714
93	PROSPECT 4	AMC341972	96-1028715
94	PROSPECT 5	AMC341973	96-1028716
95	PROSPECT 6	AMC341974	96-1028717
96	PROSPECT 7A	AMC341975	96-1028718
97	PROSPECT 8A	AMC341976	96-1028719
98	PROSPECT 9	AMC341977	96-1028720
99	TEX 1	AMC341978	96-1028721
100	TEX 2	AMC341979	96-1028722
101	TEX 3	AMC341980	96-1028723
102	TEX 4	AMC341981	96-1028724
103	TEX 5	AMC341982	96-1028725

RECEIVED  
OFFICE

TOTAL CLAIMS THIS PAGE

38

# Excelsior

MINING ARIZONA, INC

EXHIBIT A (continued)

	Claim Name/Number	BLM Serial No	Cochise County Recorders # or Page book
104	TEX 6	AMC341983	96-1028726
105	TEX 7	AMC341984	96-1028727
106	TEX 8	AMC341985	96-1028728
107	TEX 9	AMC341986	96-1028729
108	TEX 10	AMC341987	96-1028730
109	TEX 11	AMC341346	96-0923777
110	TEX 12	AMC341988	96-1028731
111	TEX 13	AMC341347	96-0923788
112	TEX 14	AMC341989	96-1028732
113	TEX 15	AMC341990	96-1028733
114	TEX 16	AMC341348	96-0923779
115	TEX 17	AMC341991	96-1028734
116	TEX 18	AMC341349	96-0923780
117	TEX 19	AMC341992	96-1028735
118	TEX 20	AMC341993	96-1028736
119	TEX 21	AMC341994	96-1028737
120	TEX 22	AMC341995	96-1028738
121	TEX 23	AMC341996	96-1028739
122	TEX 24	AMC341997	96-1028740
123	TEX 25	AMC341998	96-1028741
124	TEX 26	AMC341999	96-1028742
125	TEX 27	AMC342000	96-1028743
126	TEX 28	AMC342001	96-1028744
127	TEX 29	AMC341350	96-0923781
128	TEX 30	AMC341351	96-0923782
TOTAL CLAIMS THIS PAGE			25
TOTAL CLAIMS FOR EXHIBIT A			128

RECEIVED  
 PHOENIX, ARIZONA  
 AUG 29 A 10:51



**United States Department of the Interior**  
**Bureau of Land Management**  
 DIV OF LANDS, MINRLS & ENERGY  
 ONE N CENTRAL AVE  
 PHOENIX, AZ 85004 -4427  
 Phone: 602-417-9200

Receipt

No: 3964439

<b>Transaction #:</b> 4074312	
<b>Date of Transaction:</b> 08/29/2017	
CUSTOMER:	
EXCELSIOR MINING ARIZONA INC 2999 N 44TH ST STE 300 PHOENIX, AZ 85018-7249 US	

LINE #	QTY	DESCRIPTION	REMARKS	UNIT PRICE	TOTAL
1	1.00	LOCATABLE MINERALS / MINING CLAIMS- NOT NEW-UNADJUD, ONE AUTH NO. ONLY / MINING CLAIM MONEY RECEIVED <b>CASES: AMC21945/\$19840.00</b>	2018 MAINT/128	- n/a -	19840.00
<b>TOTAL:</b>					<b>\$19,840.00</b>

PAYMENT INFORMATION					
1	AMOUNT:	19840.00	POSTMARKED:	N/A	
	TYPE:	CHECK	RECEIVED:	08/29/2017	
	CHECK NO:	2898			
	NAME:	EXCELSIOR MINING ARIZONA INC 2999 N 44TH ST STE 300 PHOENIX AZ 85018-7249 US			

REMARKS

This receipt was generated by the automated BLM Collections and Billing System and is a paper representation of a portion of the official electronic record contained therein.

**Lewis Roca**  
ROTHGERBER CHRISTIE

Lewis Roca Rothgerber Christie LLP  
201 East Washington Street  
Suite 1200  
Phoenix, AZ 85004

602 262 5311 main  
602 262 5747 fax  
lrrc.com

RECEIVED  
BLM AZ STATE OFFICE

2016 NOV 18 PM 2:00

PHOENIX, ARIZONA

Stanley B. Lutz  
Admitted in Arizona and New York  
602.262.5704 direct  
sbLutz@lrrc.com

Our File Number: 153161-00002

November 10, 2016

VIA HAND-DELIVERY

Bureau of Land Management  
Arizona State Office  
One North Central Ave, Suite 800  
Phoenix, AZ 85004-4427

21945 351062  
73353 403667  
324360 405106  
326382 408180  
340653 408904  
341334 416211  
341966

RE: Correction of Owner's Name for Certain Mining Claims

To Whom It May Concern:

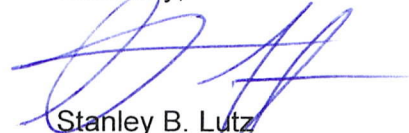
On October 25, 2016, we sent a letter requesting the Bureau of Land Management correct the claimant information for 117 unpatented mining claims located in Cochise County, Arizona. Those claims, listed on Exhibit A to this letter, had been erroneously listed in the name of Excelsior Mining Arizona, Inc. in the Bureau's records. We requested that the Bureau correct its records by listing the correct entity, Excelsior Mining JCM, Inc., as the claimant on those 117 claims.

Excelsior Mining Arizona, Inc. holds 128 separate unpatented mining claims in Cochise County, Arizona. Those 128 claims are listed on Exhibit B to this letter. Our recent review of a geographic index report for the area revealed that the Bureau, apparently in response to our October letter, has now listed Excelsior Mining JCM, Inc. as the claimant on the 128 claims that should be in the name of Excelsior Mining Arizona, Inc.

We respectfully request that the Bureau correct its records to reflect that the 128 claims listed on Exhibit B to this letter are held by Excelsior Mining Arizona, Inc. The 117 claims listed on Exhibit A to this letter should remain in the name of Excelsior Mining JCM, Inc. The address information for both sets of claims remains the same.

If you have any questions, or need further clarification, please feel free to call me at 602-262-5704. Thank you for your assistance in this matter.

Sincerely,



Stanley B. Lutz  
Lewis Roca Rothgerber Christie LLP

SBL/jw  
Enclosures

2011529604\_1

# Exhibit A

Excelsior Mining JCM, Inc.  
Unpatented Mining Claims  
117 Claims

**Part III - Unpatented Mining Claims:**

The following unpatented lode mining claims situated in the Cochise (Johnson) Mining District in Sections 13, 14, 22, 23, 24, 25, 26, 27, 34, 35 and 36, Township 15 South, Range 22 East; and Section 31, Township 15 South, Range 23 East; G&SRB&M; Cochise County, Arizona, the names of which, and the serial number assigned by the Arizona State Office of the Bureau of Land Management, are as follows:

<u>Serial No.</u>	<u>Claim Name/Number</u>	<u>Lead Serial No.</u>	<u>Disposition</u>
AMC403667	ADDIE R	AMC403667	ACTIVE
AMC403668	ALAMOSA	AMC403667	ACTIVE
AMC403669	BEE R2	AMC403667	ACTIVE
AMC403670	BEE R1	AMC403667	ACTIVE
AMC403671	BEE R3	AMC403667	ACTIVE
AMC403672	BEE R4	AMC403667	ACTIVE
AMC403673	BEE R5	AMC403667	ACTIVE
AMC403674	BEE R11	AMC403667	ACTIVE
AMC403675	BEE R12	AMC403667	ACTIVE
AMC403676	BONANZA	AMC403667	ACTIVE
AMC403677	BUMBLE BEE	AMC403667	ACTIVE
AMC403678	BURRO L	AMC403667	ACTIVE
AMC403679	BURRO 4	AMC403667	ACTIVE
AMC403680	BURRO 5	AMC403667	ACTIVE
AMC403681	BURRO 6	AMC403667	ACTIVE
AMC403682	BURRO 7	AMC403667	ACTIVE
AMC403683	BURRO 8	AMC403667	ACTIVE
AMC403684	BURRO NO 9	AMC403667	ACTIVE
AMC403685	BURRO 19	AMC403667	ACTIVE
AMC403686	CALUMET	AMC403667	ACTIVE
AMC403687	CHARLES	AMC403667	ACTIVE
AMC403688	CHELSIE FRACTION	AMC403667	ACTIVE
AMC403689	COLORADO	AMC403667	ACTIVE
AMC403690	DEFENDER	AMC403667	ACTIVE
AMC403691	DORA	AMC403667	ACTIVE
AMC403692	E-5 FRACTION	AMC403667	ACTIVE
AMC403693	ECHO NO 1	AMC403667	ACTIVE
AMC403694	ECHO R2	AMC403667	ACTIVE
AMC403695	ECHO R3	AMC403667	ACTIVE
AMC403696	ELEPHANT	AMC403667	ACTIVE
AMC403697	ELLA	AMC403667	ACTIVE
AMC403698	ELLENOR	AMC403667	ACTIVE
AMC403699	ERICKA	AMC403667	ACTIVE
AMC403700	ERNEST	AMC403667	ACTIVE
AMC403701	EULA BELLE	AMC403667	ACTIVE
AMC403702	GLADYS R	AMC403667	ACTIVE
AMC403703	GUSTAVE	AMC403667	ACTIVE
AMC403704	HAGERMAN	AMC403667	ACTIVE

AMC403705	IMOGENE	AMC403667	ACTIVE
AMC403706	INA	AMC403667	ACTIVE
AMC403707	INDICATOR	AMC403667	ACTIVE
AMC403708	KATIE	AMC403667	ACTIVE
AMC403709	KENTUCKY	AMC403667	ACTIVE
AMC403710	LAST CHANCE	AMC403667	ACTIVE
AMC403711	LAURA J	AMC403667	ACTIVE
AMC403712	LIME NO 1	AMC403667	ACTIVE
AMC403713	LIME NO 2	AMC403667	ACTIVE
AMC403714	LIME NO 3	AMC403667	ACTIVE
AMC403715	LIME NO 4	AMC403667	ACTIVE
AMC403716	LINDA SUE	AMC403667	ACTIVE
AMC403717	LOUIE	AMC403667	ACTIVE
AMC403718	MARY	AMC403667	ACTIVE
AMC403719	MARY EILENE	AMC403667	ACTIVE
AMC403720	MASON	AMC403667	ACTIVE
AMC403721	MESCAL NO 5	AMC403667	ACTIVE
AMC403722	MILLINGTON	AMC403667	ACTIVE
AMC403723	MIRIAM	AMC403667	ACTIVE
AMC403724	MOORE #1	AMC403667	ACTIVE
AMC403725	MOORE #2	AMC403667	ACTIVE
AMC403726	MOORE #3	AMC403667	ACTIVE
AMC403727	NELDA LANE	AMC403667	ACTIVE
AMC403728	PORTLAND	AMC403667	ACTIVE
AMC403729	PRIMROSE	AMC403667	ACTIVE
AMC403730	PRIMROSE BEE	AMC403667	ACTIVE
AMC403731	PUZZLE NO 2	AMC403667	ACTIVE
AMC403732	S-10	AMC403667	ACTIVE
AMC403733	S-12	AMC403667	ACTIVE
AMC403734	S-14	AMC403667	ACTIVE
AMC403735	S-16	AMC403667	ACTIVE
AMC403736	S-18	AMC403667	ACTIVE
AMC403737	S-26	AMC403667	ACTIVE
AMC403738	S-28	AMC403667	ACTIVE
AMC403739	S-30	AMC403667	ACTIVE
AMC403740	S-32	AMC403667	ACTIVE
AMC403741	S-34	AMC403667	ACTIVE
AMC403742	SHARIE LYNN	AMC403667	ACTIVE
AMC403743	SHIRLEY LOUISE	AMC403667	ACTIVE
AMC403744	ULTIMO	AMC403667	ACTIVE
AMC403745	WOLFRIME	AMC403667	ACTIVE
AMC405106	BRENDA KAYE	AMC405106	ACTIVE
AMC405107	BURRO A	AMC405106	ACTIVE
AMC405108	BURRO B	AMC405106	ACTIVE
AMC405121	BURRO 17	AMC405106	ACTIVE
AMC405122	BURRO 18	AMC405106	ACTIVE

AMC405123	BURRO 20	AMC405106	ACTIVE
AMC405124	CHARLENE	AMC405106	ACTIVE
AMC405126	FRANCINE	AMC405106	ACTIVE
AMC405127	JANE RAE	AMC405106	ACTIVE
AMC408182	BURRO C	AMC408180	ACTIVE
AMC408183	BURRO D	AMC408180	ACTIVE
AMC408184	BURRO E	AMC408180	ACTIVE
AMC408185	BURRO G	AMC408180	ACTIVE
AMC408186	BURRO H	AMC408180	ACTIVE
AMC408187	BURRO I	AMC408180	ACTIVE
AMC408188	BURRO 11	AMC408180	ACTIVE
AMC408189	BURRO 12	AMC408180	ACTIVE
AMC408190	BURRO 13	AMC408180	ACTIVE
AMC408191	BURRO 14	AMC408180	ACTIVE
AMC408192	BURRO 15	AMC408180	ACTIVE
AMC408193	BURRO 16	AMC408180	ACTIVE
AMC408194	CORNADO NO 1	AMC408180	ACTIVE
AMC408195	ROSIE R	AMC408180	ACTIVE
AMC408909	J SULLY #6	AMC408904	ACTIVE
AMC408911	J SULLY #8	AMC408904	ACTIVE
AMC408914	J SULLY #11	AMC408904	ACTIVE
AMC408915	J SULLY #12	AMC408904	ACTIVE
AMC408916	J SULLY #13	AMC408904	ACTIVE
AMC408917	J SULLY #14	AMC408904	ACTIVE
AMC408918	J SULLY #15	AMC408904	ACTIVE
AMC408919	SULLY #16	AMC408904	ACTIVE
AMC416211	ASHLEY	AMC416211	ACTIVE
AMC416212	J-TRAVASSOS	AMC416211	ACTIVE
AMC416213	N-TRAVASSOS	AMC416211	ACTIVE
AMC416214	SUMMERTIME	AMC416211	ACTIVE
AMC416215	SUNSET	AMC416211	ACTIVE
AMC416216	T-ACKEN	AMC416211	ACTIVE
AMC416217	WILDFIRE	AMC416211	ACTIVE

## Exhibit B

Excelsior Mining Arizona, Inc.  
Unpatented Mining Claims  
128 Claims

**EXHIBIT B**

The 128 unpatented mining claims listed on the following pages 1 through 3 located in the following lands in Cochise County, Arizona:

Sections 12, 13, 23, 24, 25 and 26, T. 16 S., R. 22 E

Sections 1, 6, 11 and 12, T. 16 S., R. 23 E.

Section 35, T. 15 S., R. 22 E.



DEPARTMENT OF THE INTERIOR  
BUREAU OF LAND MANAGEMENT  
MINING CLAIMS  
Customer Information - WITH Serial No. and Claim Name

**ACTIVE CLAIMS**

Run Date: 12/02/2014 03:55 PM

Page 1 of 3

Admin State: AZ  
Geo State: AZ

DELTA EXPL HOLDINGS LLC  
3950 W WOODRIDGE DR  
GLENDALE, AZ 85308-4127

CUSTOMER ID: 2116492

<u>Serial No.</u>	<u>Claim Name/Number</u>	<u>Lead Serial No.</u>	<u>Disposition</u>
AMC21945	ALPHA #1	AMC21945	ACTIVE
AMC21946	ALPHA #2	AMC21945	ACTIVE
AMC21947	ALPHA #3	AMC21945	ACTIVE
AMC21948	ALPHA #4	AMC21945	ACTIVE
AMC21950	ALPHA #6	AMC21945	ACTIVE
AMC21951	ALPHA #7	AMC21945	ACTIVE
AMC21952	ALPHA #8	AMC21945	ACTIVE
AMC21953	ALPHA #9	AMC21945	ACTIVE
AMC21954	ALPHA #10	AMC21945	ACTIVE
AMC21955	ALPHA #11	AMC21945	ACTIVE
AMC21956	ALPHA #12	AMC21945	ACTIVE
AMC21957	ALPHA #13	AMC21945	ACTIVE
AMC21959	ALPHA #15	AMC21945	ACTIVE
AMC21960	ALPHA #16	AMC21945	ACTIVE
AMC21961	ALPHA #17	AMC21945	ACTIVE
AMC21962	ALPHA #18	AMC21945	ACTIVE
AMC21963	ALPHA #19	AMC21945	ACTIVE
AMC21964	ALPHA #20	AMC21945	ACTIVE
AMC21966	ALPHA #22	AMC21945	ACTIVE
AMC21967	ALPHA #23	AMC21945	ACTIVE
AMC21968	ALPHA #24	AMC21945	ACTIVE
AMC21969	ALPHA #25	AMC21945	ACTIVE
AMC21970	ALPHA #26	AMC21945	ACTIVE
AMC21975	ALPHA #31	AMC21945	ACTIVE
AMC21976	ALPHA #32	AMC21945	ACTIVE
AMC21977	ALPHA #33	AMC21945	ACTIVE
AMC21980	ALPHA #36	AMC21945	ACTIVE
AMC21981	ALPHA #37	AMC21945	ACTIVE
AMC21982	ALPHA #38	AMC21945	ACTIVE
AMC21983	ALPHA #39	AMC21945	ACTIVE
AMC21984	ALPHA #40	AMC21945	ACTIVE
AMC21989	ALPHA #45	AMC21945	ACTIVE
AMC21990	ALPHA #46	AMC21945	ACTIVE
AMC21991	ALPHA #49	AMC21945	ACTIVE
AMC21992	ALPHA #50	AMC21945	ACTIVE
AMC21993	ALPHA #51	AMC21945	ACTIVE
AMC324360	ALPHA 34 A	AMC324360	ACTIVE
AMC324361	ALPHA 52 A	AMC324360	ACTIVE
AMC326439	ALPHA 118	AMC326382	ACTIVE
AMC326440	ALPHA 119	AMC326382	ACTIVE
AMC326441	ALPHA 120	AMC326382	ACTIVE
AMC326442	ALPHA 121	AMC326382	ACTIVE
AMC326443	ALPHA 122	AMC326382	ACTIVE

NO WARRANTY IS MADE BY BLM  
FOR USE OF THE DATA FOR  
PURPOSES NOT INTENDED BY BLM

DEPARTMENT OF THE INTERIOR  
BUREAU OF LAND MANAGEMENT  
MINING CLAIMS  
Customer Information - WITH Serial No. and Claim Name

**ACTIVE CLAIMS**

Run Date: 12/02/2014 03:55 PM

Page 2 of 3

<u>Serial No.</u>	<u>Claim Name/Number</u>	<u>Lead Serial No.</u>	<u>Disposition</u>
AMC326444	ALPHA 123	AMC326382	ACTIVE
AMC326445	ALPHA 124	AMC326382	ACTIVE
AMC326446	ALPHA 125	AMC326382	ACTIVE
AMC326447	ALPHA 126	AMC326382	ACTIVE
AMC326448	ALPHA 127	AMC326382	ACTIVE
AMC326449	ALPHA 128	AMC326382	ACTIVE
AMC326450	ALPHA 129	AMC326382	ACTIVE
AMC326451	ALPHA 130	AMC326382	ACTIVE
AMC326452	ALPHA 131	AMC326382	ACTIVE
AMC340653	ALPHA 27	AMC340653	ACTIVE
AMC340654	ALPHA 28	AMC340653	ACTIVE
AMC340655	ALPHA 29	AMC340653	ACTIVE
AMC340656	ALPHA 30	AMC340653	ACTIVE
AMC340657	ALPHA 35	AMC340653	ACTIVE
AMC340658	ALPHA 41	AMC340653	ACTIVE
AMC340659	ALPHA 42	AMC340653	ACTIVE
AMC340660	ALPHA 43	AMC340653	ACTIVE
AMC340661	ALPHA 44	AMC340653	ACTIVE
AMC340662	ALPHA 56	AMC340653	ACTIVE
AMC340663	ALPHA 57	AMC340653	ACTIVE
AMC340664	ALPHA 58	AMC340653	ACTIVE
AMC340665	ALPHA 59	AMC340653	ACTIVE
AMC340666	ALPHA 60	AMC340653	ACTIVE
AMC341334	TALLSHIP 5-A	AMC341334	ACTIVE
AMC341335	TALLSHIP 7-A	AMC341334	ACTIVE
AMC341336	TALLSHIP 8-A	AMC341334	ACTIVE
AMC341337	TALLSHIP 9-A	AMC341334	ACTIVE
AMC341338	TALLSHIP 10-A	AMC341334	ACTIVE
AMC341339	TALLSHIP B-1	AMC341334	ACTIVE
AMC341340	TALLSHIP B-2	AMC341334	ACTIVE
AMC341341	TALLSHIP B-3	AMC341334	ACTIVE
AMC341342	TALLSHIP B-4	AMC341334	ACTIVE
AMC341343	TALLSHIP B-5	AMC341334	ACTIVE
AMC341344	TALLSHIP B-6	AMC341334	ACTIVE
AMC341345	TALLSHIP B-7	AMC341334	ACTIVE
AMC341346	TEX 11	AMC341334	ACTIVE
AMC341347	TEX 13	AMC341334	ACTIVE
AMC341348	TEX 16	AMC341334	ACTIVE
AMC341349	TEX 18	AMC341334	ACTIVE
AMC341350	TEX 29	AMC341334	ACTIVE
AMC341351	TEX 30	AMC341334	ACTIVE
AMC341968	TALLSHIP B10	AMC341966	ACTIVE
AMC341969	PROSPECT 1	AMC341966	ACTIVE
AMC341970	PROSPECT 2	AMC341966	ACTIVE
AMC341971	PROSPECT 3	AMC341966	ACTIVE
AMC341972	PROSPECT 4	AMC341966	ACTIVE
AMC341973	PROSPECT 5	AMC341966	ACTIVE
AMC341974	PROSPECT 6	AMC341966	ACTIVE

NO WARRANTY IS MADE BY BLM  
FOR USE OF THE DATA FOR  
PURPOSES NOT INTENDED BY BLM

DEPARTMENT OF THE INTERIOR  
BUREAU OF LAND MANAGEMENT  
MINING CLAIMS  
Customer Information - WITH Serial No. and Claim Name

**ACTIVE CLAIMS**

Run Date: 12/02/2014 03:55 PM

Page 3 of 3

<u>Serial No.</u>	<u>Claim Name/Number</u>	<u>Lead Serial No.</u>	<u>Disposition</u>
AMC341975	PROSPECT 7A	AMC341966	ACTIVE
AMC341976	PROSPECT 8A	AMC341966	ACTIVE
AMC341977	PROSPECT 9	AMC341966	ACTIVE
AMC341978	TEX 1	AMC341966	ACTIVE
AMC341979	TEX 2	AMC341966	ACTIVE
AMC341980	TEX 3	AMC341966	ACTIVE
AMC341981	TEX 4	AMC341966	ACTIVE
AMC341982	TEX 5	AMC341966	ACTIVE
AMC341983	TEX 6	AMC341966	ACTIVE
AMC341984	TEX 7	AMC341966	ACTIVE
AMC341985	TEX 8	AMC341966	ACTIVE
AMC341986	TEX 9	AMC341966	ACTIVE
AMC341987	TEX 10	AMC341966	ACTIVE
AMC341988	TEX 12	AMC341966	ACTIVE
AMC341989	TEX 14	AMC341966	ACTIVE
AMC341990	TEX 15	AMC341966	ACTIVE
AMC341991	TEX 17	AMC341966	ACTIVE
AMC341992	TEX 19	AMC341966	ACTIVE
AMC341993	TEX 20	AMC341966	ACTIVE
AMC341994	TEX 21	AMC341966	ACTIVE
AMC341995	TEX 22	AMC341966	ACTIVE
AMC341996	TEX 23	AMC341966	ACTIVE
AMC341997	TEX 24	AMC341966	ACTIVE
AMC341998	TEX 25	AMC341966	ACTIVE
AMC341999	TEX 26	AMC341966	ACTIVE
AMC342000	TEX 27	AMC341966	ACTIVE
AMC342001	TEX 28	AMC341966	ACTIVE
AMC351062	TALLSHIP B-8	AMC351062	ACTIVE
AMC351063	TALLSHIP B-9	AMC351062	ACTIVE
AMC351064	ALPHA #5A	AMC351062	ACTIVE
AMC73414	TALLSHIP #C-1	AMC73353	ACTIVE
AMC73415	TALLSHIP #C-2	AMC73353	ACTIVE
AMC73416	TALLSHIP #C-3	AMC73353	ACTIVE
AMC73417	TALLSHIP #C-4	AMC73353	ACTIVE
AMC73418	TALLSHIP #C-5	AMC73353	ACTIVE
AMC73419	TALLSHIP #C-6	AMC73353	ACTIVE
AMC73420	TALLSHIP #C-7	AMC73353	ACTIVE

Number of ACTIVE cases: 128

NO WARRANTY IS MADE BY BLM  
FOR USE OF THE DATA FOR  
PURPOSES NOT INTENDED BY BLM



CLAIMANT NAME UPDATED TO REFLECT EXCELSIOR MINING  
ARIZONA INC. 15 NOV 16 JLS

RECEIVED  
BLM AZ STATE OFFICE

2016 NOV 10 P 12:49

PHOENIX, ARIZONA

**Lewis Roca**  
ROTHGERBER CHRISTIE

Stanley B. Lutz 153161-00002

Lewis Roca Rothgerber Christie LLP  
201 East Washington Street  
Suite 1200  
Phoenix, AZ 85004

Bureau of Land Management  
Arizona State Office  
One North Central Ave, Suite 800  
Phoenix, AZ 85004-4427

# Excelsior

MINING ARIZONA, INC

After recording, please return to: 73353  
Excelsior Mining Corp.  
2999 N. 44<sup>th</sup> Street, Suite # 300  
Phoenix, AZ 85018

AMC 21945  
324360  
326382  
340653  
341334

AMC 341966  
351062  
403667  
405106  
408180  
408904  
416211

STATE OF ARIZONA  
County of Maricopa

)  
) ss:  
)

PHOENIX, ARIZONA

2016 AUG 26 A 11: 09

RECEIVED  
BLM AZ STATE OFFICE

### CERTIFICATION OF PAYMENT OF MAINTENANCE FEE IN LIEU OF AFFIDAVIT OF ANNUAL ASSESSMENT WORK

STEPHEN TWYEROULD, being first duly sworn, deposes and says that:

1. STEPHEN TWYEROULD is an agent for the Excelsior Mining Arizona Inc., an Arizona corporation, the owner of the following described unpatented lode mining claims situated in Cochise County, Arizona (the "Claims"), the location notices of which are of record in said county, and in the records of the Arizona State Office of the Bureau of Land Management under the file numbers indicated in the attached Exhibit A.

2. Pursuant to the 30 U.S.C. § 28f(a), as adjusted by 30 U.S.C. § 28j(c) and implemented by notice in 74 *Federal Register* 30959-62 (June 29, 2009) and as amended by the Consolidated Appropriations Act 2012, Pub. L. No. 112-74, 125 Stat. 786 (2011), and a notice in 79 *Federal Register* 36662-65 (June 30, 2014), the owner has paid a maintenance fee of \$155.00 per claim for the assessment year beginning September 1, 2015. This Certificate is in lieu of an affidavit of performance of annual assessment work or notice of intent to hold.

3. The name and address of the owner of Claims for which this Certificate is prepared are Excelsior Mining Arizona Inc., 2999 N. 44<sup>th</sup> Street, Suite # 300, Phoenix, AZ 85018.


4. There are a total of 245 Claims, held and claimed by the owner for the valuable mineral contained therein.

DATED this 26 day of August, Year: 2016

ACT 782 (2017)  
ENTERED AUG 29 2016

By: [Signature]  
STEPHEN TWYEROULD (PRESIDENT)

Sworn and subscribed before me this 26 Day of August, 2016, by: Leslie A. Mac Innis  
Stephen Twyerould



Leslie A. Mac Innis  
Notary Public

RECEIVED  
 BLM AZ STATE OFFICE  
 2016 AUG 26 AM 11:19  
 PHOENIX, ARIZONA

EXHIBIT A  
 Unpatented Mining Claim

245 unpatented lode mining claims situated in the Cochise County, Arizona, in Sections 13, 14, 15, 16, 17, 18, 19, 20, 21, 22, 23, 24, 25, 26, 27, 31, 34, 35 and 36, Township 15 South, Range 22 East; Section 31, Township 15 South, Range 23 East; Sections 1, 11, 12, 13, 23, 24, 25 and 26, Township 16 South, Range 22 East and Sections 1, 6, 7 and 8, Township 16 South, Range 23 East; G&SRB&M; the names of which, the place of record and the location notices thereof in the records of the Cochise County Recorder, and the serial number assigned by the Arizona State Office of the Bureau of Land Management, are as follows:

	Claim Name/Number	BLM Serial No	Cochise County Recorders # or Page book
1	ALPHA #1	AMC21945	523-351
2	ALPHA #2	AMC21946	523-352
3	ALPHA #3	AMC21947	523-353
4	ALPHA #4	AMC21948	523-354
5	ALPHA #5A	AMC351064	990100578
6	ALPHA #6	AMC21950	523-356
7	ALPHA #7	AMC21951	523-357
8	ALPHA #8	AMC21952	523-358
9	ALPHA #9	AMC21953	523-359
10	ALPHA #10	AMC21954	523-360
11	ALPHA #11	AMC21955	523-361
12	ALPHA #12	AMC21956	523-362
13	ALPHA #13	AMC21957	523-363
14	ALPHA #15	AMC21959	523-365
15	ALPHA #16	AMC21960	523-366
16	ALPHA #17	AMC21961	523-367
17	ALPHA #18	AMC21962	523-400
18	ALPHA #19	AMC21963	523-368
19	ALPHA #20	AMC21964	523-369
20	ALPHA #22	AMC21966	523-371
21	ALPHA #23	AMC21967	523-372
22	ALPHA #24	AMC21968	523-373
23	ALPHA #25	AMC21969	523-374
24	ALPHA #26	AMC21970	523-375
25	ALPHA #31	AMC21975	523-381
26	ALPHA #32	AMC21976	523-382
27	ALPHA #33	AMC21977	523-383

TOTAL CLAIMS THIS PAGE 27



MINING ARIZONA, INC

EXHIBIT A (continued)

RECEIVED  
BLM AZ STATE OFFICE  
2016 AUG 26 AM 10:06  
PHOENIX, ARIZONA

	Claim Name/Number	BLM Serial No	Conveyance County Record # of Page book
28	ALPHA #36	AMC21980	523-386
29	ALPHA #37	AMC21981	523-387
30	ALPHA #38	AMC21982	523-388
31	ALPHA #39	AMC21983	523-389
32	ALPHA #40	AMC21984	523-390
33	ALPHA #45	AMC21989	523-395
34	ALPHA #46	AMC21990	523-396
35	ALPHA #49	AMC21991	523-397
36	ALPHA #50	AMC21992	523-398
37	ALPHA #51	AMC21993	523-399
38	ALPHA 27	AMC340653	960617174
39	ALPHA 28	AMC340654	960617175
40	ALPHA 29	AMC340655	960617176
41	ALPHA 30	AMC340656	960617177
42	ALPHA 34 A	AMC324360	920820585
43	ALPHA 35	AMC340657	960617178
44	ALPHA 41	AMC340658	960617179
45	ALPHA 42	AMC340659	960617180
46	ALPHA 43	AMC340660	960617181
47	ALPHA 44	AMC340661	960617182
48	ALPHA 52 A	AMC324361	920820587
49	ALPHA 56	AMC340662	960617183
50	ALPHA 57	AMC340663	960617184
51	ALPHA 58	AMC340664	960617185
52	ALPHA 59	AMC340665	960617186
53	ALPHA 60	AMC340666	960617187
54	ALPHA 118	AMC326439	9340-8754
55	ALPHA 119	AMC326440	9340-8755
56	ALPHA 120	AMC326441	9340-8756
57	ALPHA 121	AMC326442	9340-8757
58	ALPHA 122	AMC326443	9340-8758
59	ALPHA 123	AMC326444	9340-8759
60	ALPHA 124	AMC326445	9340-8760
61	ALPHA 125	AMC326446	9340-8761
62	ALPHA 126	AMC326447	9340-8762
63	ALPHA 127	AMC326448	9340-8763
64	ALPHA 128	AMC326449	9340-8764
65	ALPHA 129	AMC326450	9340-8765

TOTAL CLAIMS THIS PAGE

38

# Excelsior

MINING ARIZONA, INC

EXHIBIT A (continued)

RECEIVED  
 BLM AZ STATE OFFICE  
 2016 AUG 22 11:18 AM  
 PHOENIX ARIZONA  
 Cochise County  
 Records # or Page

	Claim Name/Number	BLM Serial No	Cochise County Records # or Page
66	ALPHA 130	AMC326451	340-8766
67	ALPHA 131	AMC326452	340-8767
68	TALLSHIP 5-A	AMC341334	96-0923783
69	TALLSHIP 7-A	AMC341335	96-0923784
70	TALLSHIP 8-A	AMC341336	96-0923785
71	TALLSHIP 9-A	AMC341337	96-0923786
72	TALLSHIP 10-A	AMC341338	96-0923787
73	TALLSHIP B-1	AMC341339	96-0923788
74	TALLSHIP B-2	AMC341340	96-0923789
75	TALLSHIP B-3	AMC341341	96-0923790
76	TALLSHIP B-4	AMC341342	96-0923791
77	TALLSHIP B-5	AMC341343	96-0923792
78	TALLSHIP B-6	AMC341344	96-0923793
79	TALLSHIP B-7	AMC341345	96-0923794
80	TALLSHIP B-8	AMC351062	99-0100579
81	TALLSHIP B-9	AMC351063	99-0100580
82	TALLSHIP B10	AMC341968	96-1028711
83	TALLSHIP #C-1	AMC73414	1125-441
84	TALLSHIP #C-2	AMC73415	1125-443
85	TALLSHIP #C-3	AMC73416	1125-445
86	TALLSHIP #C-4	AMC73417	1125-447
87	TALLSHIP #C-5	AMC73418	1125-449
88	TALLSHIP #C-6	AMC73419	1125-451
89	TALLSHIP #C-7	AMC73420	1125-453
90	PROSPECT 1	AMC341969	96-1028712
91	PROSPECT 2	AMC341970	96-1028713
92	PROSPECT 3	AMC341971	96-1028714
93	PROSPECT 4	AMC341972	96-1028715
94	PROSPECT 5	AMC341973	96-1028716
95	PROSPECT 6	AMC341974	96-1028717
96	PROSPECT 7A	AMC341975	96-1028718
97	PROSPECT 8A	AMC341976	96-1028719
98	PROSPECT 9	AMC341977	96-1028720
99	TEX 1	AMC341978	96-1028721
100	TEX 2	AMC341979	96-1028722
101	TEX 3	AMC341980	96-1028723
102	TEX 4	AMC341981	96-1028724
103	TEX 5	AMC341982	96-1028725

TOTAL CLAIMS THIS PAGE

38



# Excelsior

MINING ARIZONA, INC

EXHIBIT A (continued)

RECEIVED  
BLM AZ STATE OFFICE  
2016 AUG 25 AM 11:15  
PHOENIX ARIZONA

	Claim Name/Number	BLM Serial No	Cochise County Recorder # or Page
104	TEX 6	AMC341983	96-1028726
105	TEX 7	AMC341984	96-1028727
106	TEX 8	AMC341985	96-1028728
107	TEX 9	AMC341986	96-1028729
108	TEX 10	AMC341987	96-1028730
109	TEX 11	AMC341346	96-0923777
110	TEX 12	AMC341988	96-1028731
111	TEX 13	AMC341347	96-0923788
112	TEX 14	AMC341989	96-1028732
113	TEX 15	AMC341990	96-1028733
114	TEX 16	AMC341348	96-0923779
115	TEX 17	AMC341991	96-1028734
116	TEX 18	AMC341349	96-0923780
117	TEX 19	AMC341992	96-1028735
118	TEX 20	AMC341993	96-1028736
119	TEX 21	AMC341994	96-1028737
120	TEX 22	AMC341995	96-1028738
121	TEX 23	AMC341996	96-1028739
122	TEX 24	AMC341997	96-1028740
123	TEX 25	AMC341998	96-1028741
124	TEX 26	AMC341999	96-1028742
125	TEX 27	AMC342000	96-1028743
126	TEX 28	AMC342001	96-1028744
127	TEX 29	AMC341350	96-0923781
128	TEX 30	AMC341351	96-0923782
129	ADDIE R	AMC403667	2010-28048
130	ALAMOSA	AMC403668	2010-27996
131	ASHLEY	AMC416211	2012-12428
132	BEE R1	AMC403670	2010-27975
133	BEE R11	AMC403674	2010-27976
134	BEE R12	AMC403675	2010-27977
135	BEE R2	AMC403669	2010-27974
136	BEE R3	AMC403671	2010-27978
137	BEE R4	AMC403672	2010-27979
138	BEE R5	AMC403673	2010-27980
139	BONANZA	AMC403676	2010-27981
140	BRENDA KAYE	AMC405106	2011-01437
141	BUMBLE BEE	AMC403677	2010-27982

TOTAL CLAIMS THIS PAGE

38

# Excelsior

MINING ARIZONA, INC

EXHIBIT A (continued)

RECEIVED  
 BLM AZ STATE OFFICE  
 2016 AUG 26 AM 11:08  
 PHOENIX ARIZONA

	Claim Name/Number	BLM Serial No	Cochise County Recorder # or Page #
142	BURRO 19	AMC403685	2010-27983
143	BURRO NO 9	AMC403684	2010-27989
144	BURRO 11	AMC408188	2011-01438
145	BURRO 12	AMC408189	2011-01439
146	BURRO 13	AMC408190	2011-01440
147	BURRO 14	AMC408191	2011-01441
148	BURRO 15	AMC408192	2011-01442
149	BURRO 16	AMC408193	2011-01443
150	BURRO 17	AMC405121	2011-01444
151	BURRO 18	AMC405122	2011-01445
152	BURRO 20	AMC405123	2011-01446
153	BURRO 4	AMC403679	2010-27984
154	BURRO 5	AMC403680	2010-27985
155	BURRO 6	AMC403681	2010-27986
156	BURRO 7	AMC403682	2010-27987
157	BURRO 8	AMC403683	2010-27988
158	BURRO A	AMC405107	2011-01447
159	BURRO B	AMC405108	2011-01448
160	BURRO C	AMC408182	2011-01449
161	BURRO D	AMC408183	2011-01450
162	BURRO E	AMC408184	2011-01451
163	BURRO G	AMC408185	2011-01452
164	BURRO H	AMC408186	2011-01453
165	BURRO I	AMC408187	2011-01454
166	BURRO L	AMC403678	2010-27990
167	CALUMET	AMC403686	2010-27991
168	CHARLENE	AMC405124	2011-01455
169	CHARLES	AMC403687	2010-27992
170	CHELSIE FRACTION	AMC403688	2010-28113
171	COLORADO	AMC403689	2010-27993
172	CORNADO NO 1	AMC408194	2011-01456
173	DEFENDER	AMC403690	2010-27994
174	DORA	AMC403691	2010-27995
175	E-5 FRACTION	AMC403692	2010-28114
176	ECHO NO 1	AMC403693	2010-27997
177	ECHO R2	AMC403694	2010-27999
178	ECHO R3	AMC403695	2010-28000

TOTAL CLAIMS THIS PAGE

37

# Excelsior

MINING ARIZONA, INC

EXHIBIT A (continued)

RECEIVED  
 BLM AZ STATE OFFICE  
 2016 AUG 23 11:10  
 PHOENIX, ARIZONA

	Claim Name/Number	BLM Serial No	Claim Record #	Page #	Counters
179	ELEPHANT	AMC403696	2010-27998	1	1
180	ELLA	AMC403697	2010-28001	1	1
181	ELLENOR	AMC403698	2010-28002	1	1
182	ERICKA	AMC403699	2010-28003	1	1
183	ERNEST	AMC403700	2010-28004	1	1
184	EULA BELLE	AMC403701	2010-28005	1	1
185	FRANCINE	AMC405126	2011-01457	1	1
186	GLADYS R	AMC403702	2010-28006	1	1
187	GUSTAVE	AMC403703	2010-28007	1	1
188	HAGERMAN	AMC403704	2010-28008	1	1
189	IMOGENE	AMC403705	2010-28009	1	1
190	INA	AMC403706	2010-28010	1	1
191	INDICATOR	AMC403707	2010-28011	1	1
192	J SULLY #11	AMC408914	2011-13685	1	1
193	J SULLY #12	AMC408915	2011-13686	1	1
194	J SULLY #13	AMC408916	2011-13687	1	1
195	J SULLY #14	AMC408917	2011-13688	1	1
196	J SULLY #15	AMC408918	2011-13689	1	1
197	J SULLY #6	AMC408909	2011-13680	1	1
198	J SULLY #8	AMC408911	2011-13682	1	1
199	JANE RAE	AMC405127	2011-01458	1	1
200	J-TRAVASSOS	AMC416212	2012-12425	1	1
201	KATIE	AMC403708	2010-28012	1	1
202	KENTUCKY	AMC403709	2010-28013	1	1
203	LAST CHANCE	AMC403710	2010-28014	1	1
204	LAURA J	AMC403711	2010-28015	1	1
205	LIME NO 1	AMC403712	2010-28016	1	1
206	LIME NO 2	AMC403713	2010-28017	1	1
207	LIME NO 3	AMC403714	2010-28018	1	1
208	LIME NO 4	AMC403715	2010-28019	1	1
209	LINDA SUE	AMC403716	2010-28020	1	1
210	LOUIE	AMC403717	2010-28021	1	1
211	MARY	AMC403718	2010-28022	1	1
212	MARY EILENE	AMC403719	2010-28023	1	1
213	MASON	AMC403720	2010-28112	1	1
214	MESCAL NO 5	AMC403721	2010-28024	1	1
215	MILLINGTON	AMC403722	2010-28025	1	1
216	MIRIAM	AMC403723	2010-28115	1	1

TOTAL CLAIMS THIS PAGE

38

# Excelsior

MINING ARIZONA, INC

EXHIBIT A (continued)

RECEIVED  
 BLM AZ S  
 2016 AUG 26  
 PHOENIX  
 OFFICE

	Claim Name/Number	BLM Serial No	Cochise County Recorder # or Page # of Record
217	MOORE #1	AMC403724	2010-28026
218	MOORE #2	AMC403725	2010-28027
219	MOORE #3	AMC403726	2010-28028
220	NELDA LANE	AMC403727	2010-28029
221	N-TRAVASSOS	AMC416213	2012-12426
222	PORTLAND	AMC403728	2010-28030
223	PRIMROSE	AMC403729	2010-28031
224	PRIMROSE BEE	AMC403730	2010-28032
225	PUZZLE NO 2	AMC403731	2010-28033
226	ROSIE R	AMC408195	2011-01459
227	S-10	AMC403732	2010-28035
228	S-12	AMC403733	2010-28034
229	S-14	AMC403734	2010-28036
230	S-16	AMC403735	2010-28037
231	S-18	AMC403736	2010-28038
232	S-26	AMC403737	2010-28039
233	S-28	AMC403738	2010-28040
234	S-30	AMC403739	2010-28041
235	S-32	AMC403740	2010-28042
236	S-34	AMC403741	2010-28043
237	SHARIE LYNN	AMC403742	2010-28044
238	SHIRLEY LOUISE	AMC403743	2010-28046
239	SULLY #16	AMC408919	2011-13690
240	SUMMERTIME	AMC416214	2012-12422
241	SUNSET	AMC416215	2012-12424
242	T-ACKEN	AMC416216	2012-12427
243	ULTIMO	AMC403744	2010-28045
244	WILDFIRE	AMC416217	2012-12423
245	WOLFRIME	AMC403745	2010-28047

TOTAL CLAIMS THIS PAGE  
 TOTAL CLAIMS FOR EXHIBIT A

29  
 245

**United States Department of the Interior  
Bureau of Land Management  
DIV OF LANDS, MINRLS & ENERGY  
ONE N CENTRAL AVE  
PHOENIX, AZ 85004 -4427  
Phone: 602-417-9200**

Receipt

No: 3642539

<b>Transaction #:</b> 3746498	
<b>Date of Transaction:</b> 08/26/2016	
Ac 782 (2017)	
<b>CUSTOMER:</b> ENTERED AUG 29 2016	
EXCELSIOR MINING ARIZONA INC 2999 N 44TH ST STE 300 PHOENIX, AZ 85018-7249 US	

LINE #	QTY	DESCRIPTION	REMARKS	UNIT PRICE	TOTAL
1	1.00	LOCATABLE MINERALS / MINING CLAIMS- NOT NEW-UNADJUD, ONE AUTH NO. ONLY / MINING CLAIM MONEY RECEIVED CASES: AMC21945/\$37975.00	2017 MAINT/245	- n/a -	37975.00
<b>TOTAL:</b>					<b>\$37,975.00</b>

PAYMENT INFORMATION			
1	AMOUNT:	37975.00	POSTMARKED: N/A
	TYPE:	CHECK	RECEIVED: 08/26/2016
	CHECK NO:	2339	
	NAME:	EXCELSIOR MINING ARIZONA INC 2999 N 44TH ST STE 300 PHOENIX AZ 85018-7249 US	

REMARKS

This receipt was generated by the automated BLM Collections and Billing System and is a paper representation of a portion of the official electronic record contained therein.

MINING CLAIMS  
MC Customer Information - With Serial No. and Claim Name  
ACTIVE CLAIMS

Admin State: AZ

Geo State: AZ

EXCELSIOR MINING ARIZONA INC  
2999 N 44TH ST STE 300  
PHOENIX, AZ 85018-7249

CUSTOMER ID: 2374369

<u>Serial No.</u>	<u>Claim Name/Number</u>	<u>Lead Serial No.</u>	<u>Disposition</u>
AMC21945	ALPHA #1	AMC21945	ACTIVE
AMC21946	ALPHA #2	AMC21945	ACTIVE
AMC21947	ALPHA #3	AMC21945	ACTIVE
AMC21948	ALPHA #4	AMC21945	ACTIVE
AMC21950	ALPHA #6	AMC21945	ACTIVE
AMC21951	ALPHA #7	AMC21945	ACTIVE
AMC21952	ALPHA #8	AMC21945	ACTIVE
AMC21953	ALPHA #9	AMC21945	ACTIVE
AMC21954	ALPHA #10	AMC21945	ACTIVE
AMC21955	ALPHA #11	AMC21945	ACTIVE
AMC21956	ALPHA #12	AMC21945	ACTIVE
AMC21957	ALPHA #13	AMC21945	ACTIVE
AMC21959	ALPHA #15	AMC21945	ACTIVE
AMC21960	ALPHA #16	AMC21945	ACTIVE
AMC21961	ALPHA #17	AMC21945	ACTIVE
AMC21962	ALPHA #18	AMC21945	ACTIVE
AMC21963	ALPHA #19	AMC21945	ACTIVE
AMC21964	ALPHA #20	AMC21945	ACTIVE
AMC21966	ALPHA #22	AMC21945	ACTIVE
AMC21967	ALPHA #23	AMC21945	ACTIVE
AMC21968	ALPHA #24	AMC21945	ACTIVE
AMC21969	ALPHA #25	AMC21945	ACTIVE
AMC21970	ALPHA #26	AMC21945	ACTIVE
AMC21975	ALPHA #31	AMC21945	ACTIVE
AMC21976	ALPHA #32	AMC21945	ACTIVE
AMC21977	ALPHA #33	AMC21945	ACTIVE
AMC21980	ALPHA #36	AMC21945	ACTIVE
AMC21981	ALPHA #37	AMC21945	ACTIVE
AMC21982	ALPHA #38	AMC21945	ACTIVE
AMC21983	ALPHA #39	AMC21945	ACTIVE
AMC21984	ALPHA #40	AMC21945	ACTIVE
AMC21989	ALPHA #45	AMC21945	ACTIVE
AMC21990	ALPHA #46	AMC21945	ACTIVE
AMC21991	ALPHA #49	AMC21945	ACTIVE
AMC21992	ALPHA #50	AMC21945	ACTIVE
AMC21993	ALPHA #51	AMC21945	ACTIVE
AMC324360	ALPHA 34 A	AMC324360	ACTIVE
AMC324361	ALPHA 52 A	AMC324360	ACTIVE
AMC326439	ALPHA 118	AMC326382	ACTIVE
AMC326440	ALPHA 119	AMC326382	ACTIVE
AMC326441	ALPHA 120	AMC326382	ACTIVE
AMC326442	ALPHA 121	AMC326382	ACTIVE
AMC326443	ALPHA 122	AMC326382	ACTIVE
AMC326444	ALPHA 123	AMC326382	ACTIVE
AMC326445	ALPHA 124	AMC326382	ACTIVE
AMC326446	ALPHA 125	AMC326382	ACTIVE
AMC326447	ALPHA 126	AMC326382	ACTIVE
AMC326448	ALPHA 127	AMC326382	ACTIVE
AMC326449	ALPHA 128	AMC326382	ACTIVE
AMC326450	ALPHA 129	AMC326382	ACTIVE
AMC326451	ALPHA 130	AMC326382	ACTIVE

DEPARTMENT OF THE INTERIOR  
BUREAU OF LAND MANAGEMENT  
MINING CLAIMS

MC Customer Information - With Serial No. and Claim Name  
ACTIVE CLAIMS

<u>Serial No.</u>	<u>Claim Name/Number</u>	<u>Lead Serial No.</u>	<u>Disposition</u>
AMC326452	ALPHA 131	AMC326382	ACTIVE
AMC340653	ALPHA 27	AMC340653	ACTIVE
AMC340654	ALPHA 28	AMC340653	ACTIVE
AMC340655	ALPHA 29	AMC340653	ACTIVE
AMC340656	ALPHA 30	AMC340653	ACTIVE
AMC340657	ALPHA 35	AMC340653	ACTIVE
AMC340658	ALPHA 41	AMC340653	ACTIVE
AMC340659	ALPHA 42	AMC340653	ACTIVE
AMC340660	ALPHA 43	AMC340653	ACTIVE
AMC340661	ALPHA 44	AMC340653	ACTIVE
AMC340662	ALPHA 56	AMC340653	ACTIVE
AMC340663	ALPHA 57	AMC340653	ACTIVE
AMC340664	ALPHA 58	AMC340653	ACTIVE
AMC340665	ALPHA 59	AMC340653	ACTIVE
AMC340666	ALPHA 60	AMC340653	ACTIVE
AMC341334	TALLSHIP 5-A	AMC341334	ACTIVE
AMC341335	TALLSHIP 7-A	AMC341334	ACTIVE
AMC341336	TALLSHIP 8-A	AMC341334	ACTIVE
AMC341337	TALLSHIP 9-A	AMC341334	ACTIVE
AMC341338	TALLSHIP 10-A	AMC341334	ACTIVE
AMC341339	TALLSHIP B-1	AMC341334	ACTIVE
AMC341340	TALLSHIP B-2	AMC341334	ACTIVE
AMC341341	TALLSHIP B-3	AMC341334	ACTIVE
AMC341342	TALLSHIP B-4	AMC341334	ACTIVE
AMC341343	TALLSHIP B-5	AMC341334	ACTIVE
AMC341344	TALLSHIP B-6	AMC341334	ACTIVE
AMC341345	TALLSHIP B-7	AMC341334	ACTIVE
AMC341346	TEX 11	AMC341334	ACTIVE
AMC341347	TEX 13	AMC341334	ACTIVE
AMC341348	TEX 16	AMC341334	ACTIVE
AMC341349	TEX 18	AMC341334	ACTIVE
AMC341350	TEX 29	AMC341334	ACTIVE
AMC341351	TEX 30	AMC341334	ACTIVE
AMC341968	TALLSHIP B10	AMC341966	ACTIVE
AMC341969	PROSPECT 1	AMC341966	ACTIVE
AMC341970	PROSPECT 2	AMC341966	ACTIVE
AMC341971	PROSPECT 3	AMC341966	ACTIVE
AMC341972	PROSPECT 4	AMC341966	ACTIVE
AMC341973	PROSPECT 5	AMC341966	ACTIVE
AMC341974	PROSPECT 6	AMC341966	ACTIVE
AMC341975	PROSPECT 7A	AMC341966	ACTIVE
AMC341976	PROSPECT 8A	AMC341966	ACTIVE
AMC341977	PROSPECT 9	AMC341966	ACTIVE
AMC341978	TEX 1	AMC341966	ACTIVE
AMC341979	TEX 2	AMC341966	ACTIVE
AMC341980	TEX 3	AMC341966	ACTIVE
AMC341981	TEX 4	AMC341966	ACTIVE
AMC341982	TEX 5	AMC341966	ACTIVE
AMC341983	TEX 6	AMC341966	ACTIVE
AMC341984	TEX 7	AMC341966	ACTIVE
AMC341985	TEX 8	AMC341966	ACTIVE
AMC341986	TEX 9	AMC341966	ACTIVE
AMC341987	TEX 10	AMC341966	ACTIVE
AMC341988	TEX 12	AMC341966	ACTIVE
AMC341989	TEX 14	AMC341966	ACTIVE
AMC341990	TEX 15	AMC341966	ACTIVE
AMC341991	TEX 17	AMC341966	ACTIVE
AMC341992	TEX 19	AMC341966	ACTIVE
AMC341993	TEX 20	AMC341966	ACTIVE

**MINING CLAIMS**  
**MC Customer Information - With Serial No. and Claim Name**  
**ACTIVE CLAIMS**

<u>Serial No.</u>	<u>Claim Name/Number</u>	<u>Lead Serial No.</u>	<u>Disposition</u>
AMC341994	TEX 21	AMC341966	ACTIVE
AMC341995	TEX 22	AMC341966	ACTIVE
AMC341996	TEX 23	AMC341966	ACTIVE
AMC341997	TEX 24	AMC341966	ACTIVE
AMC341998	TEX 25	AMC341966	ACTIVE
AMC341999	TEX 26	AMC341966	ACTIVE
AMC342000	TEX 27	AMC341966	ACTIVE
AMC342001	TEX 28	AMC341966	ACTIVE
AMC351062	TALLSHIP B-8	AMC351062	ACTIVE
AMC351063	TALLSHIP B-9	AMC351062	ACTIVE
AMC351064	ALPHA #5A	AMC351062	ACTIVE
AMC403667	ADDIE R	AMC403667	ACTIVE
AMC403668	ALAMOSA	AMC403667	ACTIVE
AMC403669	BEE R2	AMC403667	ACTIVE
AMC403670	BEE R1	AMC403667	ACTIVE
AMC403671	BEE R3	AMC403667	ACTIVE
AMC403672	BEE R4	AMC403667	ACTIVE
AMC403673	BEE R5	AMC403667	ACTIVE
AMC403674	BEE R11	AMC403667	ACTIVE
AMC403675	BEE R12	AMC403667	ACTIVE
AMC403676	BONANZA	AMC403667	ACTIVE
AMC403677	BUMBLE BEE	AMC403667	ACTIVE
AMC403678	BURRO L	AMC403667	ACTIVE
AMC403679	BURRO 4	AMC403667	ACTIVE
AMC403680	BURRO 5	AMC403667	ACTIVE
AMC403681	BURRO 6	AMC403667	ACTIVE
AMC403682	BURRO 7	AMC403667	ACTIVE
AMC403683	BURRO 8	AMC403667	ACTIVE
AMC403684	BURRO NO 9	AMC403667	ACTIVE
AMC403685	BURRO 19	AMC403667	ACTIVE
AMC403686	CALUMET	AMC403667	ACTIVE
AMC403687	CHARLES	AMC403667	ACTIVE
AMC403688	CHELSIE FRACTION	AMC403667	ACTIVE
AMC403689	COLORADO	AMC403667	ACTIVE
AMC403690	DEFENDER	AMC403667	ACTIVE
AMC403691	DORA	AMC403667	ACTIVE
AMC403692	E-5 FRACTION	AMC403667	ACTIVE
AMC403693	ECHO NO 1	AMC403667	ACTIVE
AMC403694	ECHO R2	AMC403667	ACTIVE
AMC403695	ECHO R3	AMC403667	ACTIVE
AMC403696	ELEPHANT	AMC403667	ACTIVE
AMC403697	ELLA	AMC403667	ACTIVE
AMC403698	ELLENOR	AMC403667	ACTIVE
AMC403699	ERICKA	AMC403667	ACTIVE
AMC403700	ERNEST	AMC403667	ACTIVE
AMC403701	EULA BELLE	AMC403667	ACTIVE
AMC403702	GLADYS R	AMC403667	ACTIVE
AMC403703	GUSTAVE	AMC403667	ACTIVE
AMC403704	HAGERMAN	AMC403667	ACTIVE
AMC403705	IMOGENE	AMC403667	ACTIVE
AMC403706	INA	AMC403667	ACTIVE
AMC403707	INDICATOR	AMC403667	ACTIVE
AMC403708	KATIE	AMC403667	ACTIVE
AMC403709	KENTUCKY	AMC403667	ACTIVE
AMC403710	LAST CHANCE	AMC403667	ACTIVE
AMC403711	LAURA J	AMC403667	ACTIVE
AMC403712	LIME NO 1	AMC403667	ACTIVE
AMC403713	LIME NO 2	AMC403667	ACTIVE
AMC403714	LIME NO 3	AMC403667	ACTIVE



**DEPARTMENT OF THE INTERIOR  
BUREAU OF LAND MANAGEMENT  
MINING CLAIMS**

**MC Customer Information - With Serial No. and Claim Name  
ACTIVE CLAIMS**

<u>Serial No.</u>	<u>Claim Name/Number</u>	<u>Lead Serial No.</u>	<u>Disposition</u>
AMC403715	LIME NO 4	AMC403667	ACTIVE
AMC403716	LINDA SUE	AMC403667	ACTIVE
AMC403717	LOUIE	AMC403667	ACTIVE
AMC403718	MARY	AMC403667	ACTIVE
AMC403719	MARY EILENE	AMC403667	ACTIVE
AMC403720	MASON	AMC403667	ACTIVE
AMC403721	MESCAL NO 5	AMC403667	ACTIVE
AMC403722	MILLINGTON	AMC403667	ACTIVE
AMC403723	MIRIAM	AMC403667	ACTIVE
AMC403724	MOORE #1	AMC403667	ACTIVE
AMC403725	MOORE #2	AMC403667	ACTIVE
AMC403726	MOORE #3	AMC403667	ACTIVE
AMC403727	NELDA LANE	AMC403667	ACTIVE
AMC403728	PORTLAND	AMC403667	ACTIVE
AMC403729	PRIMROSE	AMC403667	ACTIVE
AMC403730	PRIMROSE BEE	AMC403667	ACTIVE
AMC403731	PUZZLE NO 2	AMC403667	ACTIVE
AMC403732	S-10	AMC403667	ACTIVE
AMC403733	S-12	AMC403667	ACTIVE
AMC403734	S-14	AMC403667	ACTIVE
AMC403735	S-16	AMC403667	ACTIVE
AMC403736	S-18	AMC403667	ACTIVE
AMC403737	S-26	AMC403667	ACTIVE
AMC403738	S-28	AMC403667	ACTIVE
AMC403739	S-30	AMC403667	ACTIVE
AMC403740	S-32	AMC403667	ACTIVE
AMC403741	S-34	AMC403667	ACTIVE
AMC403742	SHARIE LYNN	AMC403667	ACTIVE
AMC403743	SHIRLEY LOUISE	AMC403667	ACTIVE
AMC403744	ULTIMO	AMC403667	ACTIVE
AMC403745	WOLFRIME	AMC403667	ACTIVE
AMC405106	BRENDA KAYE	AMC405106	ACTIVE
AMC405107	BURRO A	AMC405106	ACTIVE
AMC405108	BURRO B	AMC405106	ACTIVE
AMC405121	BURRO 17	AMC405106	ACTIVE
AMC405122	BURRO 18	AMC405106	ACTIVE
AMC405123	BURRO 20	AMC405106	ACTIVE
AMC405124	CHARLENE	AMC405106	ACTIVE
AMC405126	FRANCINE	AMC405106	ACTIVE
AMC405127	JANE RAE	AMC405106	ACTIVE
AMC408182	BURRO C	AMC408180	ACTIVE
AMC408183	BURRO D	AMC408180	ACTIVE
AMC408184	BURRO E	AMC408180	ACTIVE
AMC408185	BURRO G	AMC408180	ACTIVE
AMC408186	BURRO H	AMC408180	ACTIVE
AMC408187	BURRO I	AMC408180	ACTIVE
AMC408188	BURRO 11	AMC408180	ACTIVE
AMC408189	BURRO 12	AMC408180	ACTIVE
AMC408190	BURRO 13	AMC408180	ACTIVE
AMC408191	BURRO 14	AMC408180	ACTIVE
AMC408192	BURRO 15	AMC408180	ACTIVE
AMC408193	BURRO 16	AMC408180	ACTIVE
AMC408194	CORNADO NO 1	AMC408180	ACTIVE
AMC408195	ROSIE R	AMC408180	ACTIVE
AMC408909	J SULLY #6	AMC408904	ACTIVE
AMC408911	J SULLY #8	AMC408904	ACTIVE
AMC408914	J SULLY #11	AMC408904	ACTIVE
AMC408915	J SULLY #12	AMC408904	ACTIVE
AMC408916	J SULLY #13	AMC408904	ACTIVE

MINING CLAIMS  
MC Customer Information - With Serial No. and Claim Name  
ACTIVE CLAIMS

<u>Serial No.</u>	<u>Claim Name/Number</u>	<u>Lead Serial No.</u>	<u>Disposition</u>
AMC408917	J SULLY #14	AMC408904	ACTIVE
AMC408918	J SULLY #15	AMC408904	ACTIVE
AMC408919	SULLY #16	AMC408904	ACTIVE
AMC416211	ASHLEY	AMC416211	ACTIVE
AMC416212	J-TRAVASSOS	AMC416211	ACTIVE
AMC416213	N-TRAVASSOS	AMC416211	ACTIVE
AMC416214	SUMMERTIME	AMC416211	ACTIVE
AMC416215	SUNSET	AMC416211	ACTIVE
AMC416216	T-ACKEN	AMC416211	ACTIVE
AMC416217	WILDFIRE	AMC416211	ACTIVE
AMC73414	TALLSHIP #C-1	AMC73353	ACTIVE
AMC73415	TALLSHIP #C-2	AMC73353	ACTIVE
AMC73416	TALLSHIP #C-3	AMC73353	ACTIVE
AMC73417	TALLSHIP #C-4	AMC73353	ACTIVE
AMC73418	TALLSHIP #C-5	AMC73353	ACTIVE
AMC73419	TALLSHIP #C-6	AMC73353	ACTIVE
AMC73420	TALLSHIP #C-7	AMC73353	ACTIVE

Number of ACTIVE cases: 245

Message:

245 ROWS RETRIEVED

CBS Export Results Report

Include Resolved Records

Record Status

- Error Records (E/M/I)
- Accepted Records (A/W)
- "On Hold" Records (H)
- All Records (for s/n or receipt nr)
- Exported, No Results From CBS
- New (not yet exported)

Search Criteria

Enter export Date (mm/dd/yyyy)

Serial Number match (optional)

Receipt Nr (optional)

Export Nr (exclusive)

LR2000 User (defaults to login)

Responsible Area (Errors Only)

- User (U,X)
- Programmer (P,X)
- All (U,P,X)

[User Guide](#)

[Printable Format \(legal/landscape\)](#)

	Resend?	Export Nr	A/D	Serial Nr	Multi	Code	\$ Amount	Remarks	Receipt Nr	LR2000 User	#Msg	Resolved?	OK	Stat1	Area	CBS Msg 1	Stat2	Area	Msg 2	CBS 392 ID	392 \$ Amt	Action	Update Date	Resend	Resend Or
1	<input type="checkbox"/>	5547649	A	AMC21945		782	155.00	2017;\$155	3642539	PAULINEB		<input type="checkbox"/>								2319771	37975.00	8/29/2016 18:08			
2	<input type="checkbox"/>	5547650	A	AMC21946		782	155.00	2017;\$155	3642539	PAULINEB		<input type="checkbox"/>								2319771	37975.00	8/29/2016 18:08			
3	<input type="checkbox"/>	5547651	A	AMC21947		782	155.00	2017;\$155	3642539	PAULINEB		<input type="checkbox"/>								2319771	37975.00	8/29/2016 18:08			
4	<input type="checkbox"/>	5547652	A	AMC21948		782	155.00	2017;\$155	3642539	PAULINEB		<input type="checkbox"/>								2319771	37975.00	8/29/2016 18:08			
5	<input type="checkbox"/>	5547653	A	AMC351064		782	155.00	2017;\$155	3642539	PAULINEB		<input type="checkbox"/>								2319771	37975.00	8/29/2016 18:09			
6	<input type="checkbox"/>	5547654	A	AMC21950		782	155.00	2017;\$155	3642539	PAULINEB		<input type="checkbox"/>								2319771	37975.00	8/29/2016 18:12			
7	<input type="checkbox"/>	5547655	A	AMC21951		782	155.00	2017;\$155	3642539	PAULINEB		<input type="checkbox"/>								2319771	37975.00	8/29/2016 18:13			
8	<input type="checkbox"/>	5547656	A	AMC21952		782	155.00	2017;\$155	3642539	PAULINEB		<input type="checkbox"/>								2319771	37975.00	8/29/2016 18:13			
9	<input type="checkbox"/>	5547657	A	AMC21953		782	155.00	2017;\$155	3642539	PAULINEB		<input type="checkbox"/>								2319771	37975.00	8/29/2016 18:13			
10	<input type="checkbox"/>	5547658	A	AMC21954		782	155.00	2017;\$155	3642539	PAULINEB		<input type="checkbox"/>								2319771	37975.00	8/29/2016 18:13			
11	<input type="checkbox"/>	5547659	A	AMC21955		782	155.00	2017;\$155	3642539	PAULINEB		<input type="checkbox"/>								2319771	37975.00	8/29/2016 18:13			
12	<input type="checkbox"/>	5547660	A	AMC21956		782	155.00	2017;\$155	3642539	PAULINEB		<input type="checkbox"/>								2319771	37975.00	8/29/2016 18:13			
13	<input type="checkbox"/>	5547661	A	AMC21957		782	155.00	2017;\$155	3642539	PAULINEB		<input type="checkbox"/>								2319771	37975.00	8/29/2016 18:13			
14	<input type="checkbox"/>	5547662	A	AMC21959		782	155.00	2017;\$155	3642539	PAULINEB		<input type="checkbox"/>								2319771	37975.00	8/29/2016 18:13			
15	<input type="checkbox"/>	5547663	A	AMC21960		782	155.00	2017;\$155	3642539	PAULINEB		<input type="checkbox"/>								2319771	37975.00	8/29/2016 18:13			
16	<input type="checkbox"/>	5547664	A	AMC21961		782	155.00	2017;\$155	3642539	PAULINEB		<input type="checkbox"/>								2319771	37975.00	8/29/2016 18:13			
17	<input type="checkbox"/>	5547665	A	AMC21962		782	155.00	2017;\$155	3642539	PAULINEB		<input type="checkbox"/>								2319771	37975.00	8/29/2016 18:13			
18	<input type="checkbox"/>	5547666	A	AMC21963		782	155.00	2017;\$155	3642539	PAULINEB		<input type="checkbox"/>								2319771	37975.00	8/29/2016 18:13			
19	<input type="checkbox"/>	5547667	A	AMC21964		782	155.00	2017;\$155	3642539	PAULINEB		<input type="checkbox"/>								2319771	37975.00	8/29/2016 18:13			
20	<input type="checkbox"/>	5547668	A	AMC21966		782	155.00	2017;\$155	3642539	PAULINEB		<input type="checkbox"/>								2319771	37975.00	8/29/2016 18:14			

**DEPARTMENT OF THE INTERIOR  
BUREAU OF LAND MANAGEMENT  
MINING CLAIMS**

**MC Maintenance Fees Paid Through the BLM Pay Portal**

**CBS Receipt: 3380462**Printed For Lead File # **AMC351062**

Agency Tracking ID: 1440791784

Assessment Year: 2016

Number of BLM Serial Nr: 128

Paid On: 08/28/2015

Total Amount Paid: \$19,840.00

Claim Name	BLM Serial No	Lead File No	Amount Paid
ALPHA #1	AMC21945	AMC21945	\$155.00
ALPHA #2	AMC21946	AMC21945	\$155.00
ALPHA #3	AMC21947	AMC21945	\$155.00
ALPHA #4	AMC21948	AMC21945	\$155.00
ALPHA #6	AMC21950	AMC21945	\$155.00
ALPHA #7	AMC21951	AMC21945	\$155.00
ALPHA #8	AMC21952	AMC21945	\$155.00
ALPHA #9	AMC21953	AMC21945	\$155.00
ALPHA #10	AMC21954	AMC21945	\$155.00
ALPHA #11	AMC21955	AMC21945	\$155.00
ALPHA #12	AMC21956	AMC21945	\$155.00
ALPHA #13	AMC21957	AMC21945	\$155.00
ALPHA #15	AMC21959	AMC21945	\$155.00
ALPHA #16	AMC21960	AMC21945	\$155.00
ALPHA #17	AMC21961	AMC21945	\$155.00
ALPHA #18	AMC21962	AMC21945	\$155.00
ALPHA #19	AMC21963	AMC21945	\$155.00
ALPHA #20	AMC21964	AMC21945	\$155.00
ALPHA #22	AMC21966	AMC21945	\$155.00
ALPHA #23	AMC21967	AMC21945	\$155.00
ALPHA #24	AMC21968	AMC21945	\$155.00
ALPHA #25	AMC21969	AMC21945	\$155.00
ALPHA #26	AMC21970	AMC21945	\$155.00
ALPHA #31	AMC21975	AMC21945	\$155.00
ALPHA #32	AMC21976	AMC21945	\$155.00
ALPHA #33	AMC21977	AMC21945	\$155.00
ALPHA #36	AMC21980	AMC21945	\$155.00
ALPHA #37	AMC21981	AMC21945	\$155.00
ALPHA #38	AMC21982	AMC21945	\$155.00
ALPHA #39	AMC21983	AMC21945	\$155.00
ALPHA #40	AMC21984	AMC21945	\$155.00
ALPHA #45	AMC21989	AMC21945	\$155.00
ALPHA #46	AMC21990	AMC21945	\$155.00
ALPHA #49	AMC21991	AMC21945	\$155.00
ALPHA #50	AMC21992	AMC21945	\$155.00
ALPHA #51	AMC21993	AMC21945	\$155.00

**NO WARRANTY IS MADE BY BLM FOR USE OF THE DATA FOR PURPOSES NOT INTENDED BY BLM**

**DEPARTMENT OF THE INTERIOR  
BUREAU OF LAND MANAGEMENT  
MINING CLAIMS**

**MC Maintenance Fees Paid Through the BLM Pay Portal**

Claim Name	BLM Serial No	Lead File No	Amount Paid
ALPHA 34 A	AMC324360	AMC324360	\$155.00
ALPHA 52 A	AMC324361	AMC324360	\$155.00
ALPHA 118	AMC326439	AMC326382	\$155.00
ALPHA 119	AMC326440	AMC326382	\$155.00
ALPHA 120	AMC326441	AMC326382	\$155.00
ALPHA 121	AMC326442	AMC326382	\$155.00
ALPHA 122	AMC326443	AMC326382	\$155.00
ALPHA 123	AMC326444	AMC326382	\$155.00
ALPHA 124	AMC326445	AMC326382	\$155.00
ALPHA 125	AMC326446	AMC326382	\$155.00
ALPHA 126	AMC326447	AMC326382	\$155.00
ALPHA 127	AMC326448	AMC326382	\$155.00
ALPHA 128	AMC326449	AMC326382	\$155.00
ALPHA 129	AMC326450	AMC326382	\$155.00
ALPHA 130	AMC326451	AMC326382	\$155.00
ALPHA 131	AMC326452	AMC326382	\$155.00
ALPHA 27	AMC340653	AMC340653	\$155.00
ALPHA 28	AMC340654	AMC340653	\$155.00
ALPHA 29	AMC340655	AMC340653	\$155.00
ALPHA 30	AMC340656	AMC340653	\$155.00
ALPHA 35	AMC340657	AMC340653	\$155.00
ALPHA 41	AMC340658	AMC340653	\$155.00
ALPHA 42	AMC340659	AMC340653	\$155.00
ALPHA 43	AMC340660	AMC340653	\$155.00
ALPHA 44	AMC340661	AMC340653	\$155.00
ALPHA 56	AMC340662	AMC340653	\$155.00
ALPHA 57	AMC340663	AMC340653	\$155.00
ALPHA 58	AMC340664	AMC340653	\$155.00
ALPHA 59	AMC340665	AMC340653	\$155.00
ALPHA 60	AMC340666	AMC340653	\$155.00
TALLSHIP 5-A	AMC341334	AMC341334	\$155.00
TALLSHIP 7-A	AMC341335	AMC341334	\$155.00
TALLSHIP 8-A	AMC341336	AMC341334	\$155.00
TALLSHIP 9-A	AMC341337	AMC341334	\$155.00
TALLSHIP 10-A	AMC341338	AMC341334	\$155.00
TALLSHIP B-1	AMC341339	AMC341334	\$155.00
TALLSHIP B-2	AMC341340	AMC341334	\$155.00
TALLSHIP B-3	AMC341341	AMC341334	\$155.00
TALLSHIP B-4	AMC341342	AMC341334	\$155.00
TALLSHIP B-5	AMC341343	AMC341334	\$155.00
TALLSHIP B-6	AMC341344	AMC341334	\$155.00

**NO WARRANTY IS MADE BY BLM FOR USE OF THE DATA FOR PURPOSES NOT INTENDED BY BLM**

**DEPARTMENT OF THE INTERIOR  
BUREAU OF LAND MANAGEMENT  
MINING CLAIMS**

**MC Maintenance Fees Paid Through the BLM Pay Portal**

Claim Name	BLM Serial No	Lead File No	Amount Paid
TALLSHIP B-7	AMC341345	AMC341334	\$155.00
TEX 11	AMC341346	AMC341334	\$155.00
TEX 13	AMC341347	AMC341334	\$155.00
TEX 16	AMC341348	AMC341334	\$155.00
TEX 18	AMC341349	AMC341334	\$155.00
TEX 29	AMC341350	AMC341334	\$155.00
TEX 30	AMC341351	AMC341334	\$155.00
TALLSHIP B10	AMC341968	AMC341966	\$155.00
PROSPECT 1	AMC341969	AMC341966	\$155.00
PROSPECT 2	AMC341970	AMC341966	\$155.00
PROSPECT 3	AMC341971	AMC341966	\$155.00
PROSPECT 4	AMC341972	AMC341966	\$155.00
PROSPECT 5	AMC341973	AMC341966	\$155.00
PROSPECT 6	AMC341974	AMC341966	\$155.00
PROSPECT 7A	AMC341975	AMC341966	\$155.00
PROSPECT 8A	AMC341976	AMC341966	\$155.00
PROSPECT 9	AMC341977	AMC341966	\$155.00
TEX 1	AMC341978	AMC341966	\$155.00
TEX 2	AMC341979	AMC341966	\$155.00
TEX 3	AMC341980	AMC341966	\$155.00
TEX 4	AMC341981	AMC341966	\$155.00
TEX 5	AMC341982	AMC341966	\$155.00
TEX 6	AMC341983	AMC341966	\$155.00
TEX 7	AMC341984	AMC341966	\$155.00
TEX 8	AMC341985	AMC341966	\$155.00
TEX 9	AMC341986	AMC341966	\$155.00
TEX 10	AMC341987	AMC341966	\$155.00
TEX 12	AMC341988	AMC341966	\$155.00
TEX 14	AMC341989	AMC341966	\$155.00
TEX 15	AMC341990	AMC341966	\$155.00
TEX 17	AMC341991	AMC341966	\$155.00
TEX 19	AMC341992	AMC341966	\$155.00
TEX 20	AMC341993	AMC341966	\$155.00
TEX 21	AMC341994	AMC341966	\$155.00
TEX 22	AMC341995	AMC341966	\$155.00
TEX 23	AMC341996	AMC341966	\$155.00
TEX 24	AMC341997	AMC341966	\$155.00
TEX 25	AMC341998	AMC341966	\$155.00
TEX 26	AMC341999	AMC341966	\$155.00
TEX 27	AMC342000	AMC341966	\$155.00
TEX 28	AMC342001	AMC341966	\$155.00

**NO WARRANTY IS MADE BY BLM FOR USE OF THE DATA FOR PURPOSES NOT INTENDED BY BLM**

Run Date: 09/08/15

Run Time: 09:20 AM

**DEPARTMENT OF THE INTERIOR  
BUREAU OF LAND MANAGEMENT  
MINING CLAIMS**

**MC Maintenance Fees Paid Through the BLM Pay Portal**

<b>Claim Name</b>	<b>BLM Serial No</b>	<b>Lead File No</b>	<b>Amount Paid</b>
TALLSHIP B-8	AMC351062	AMC351062	\$155.00
TALLSHIP B-9	AMC351063	AMC351062	\$155.00
ALPHA #5A	AMC351064	AMC351062	\$155.00
TALLSHIP #C-1	AMC73414	AMC73353	\$155.00
TALLSHIP #C-2	AMC73415	AMC73353	\$155.00
TALLSHIP #C-3	AMC73416	AMC73353	\$155.00
TALLSHIP #C-4	AMC73417	AMC73353	\$155.00
TALLSHIP #C-5	AMC73418	AMC73353	\$155.00
TALLSHIP #C-6	AMC73419	AMC73353	\$155.00
TALLSHIP #C-7	AMC73420	AMC73353	\$155.00

**NO WARRANTY IS MADE BY BLM FOR USE OF THE DATA FOR PURPOSES NOT INTENDED BY BLM**

**United States Department of the Interior  
Bureau of Land Management  
BUSINESS & SUPPORT SVCS DIV  
ONE N CENTRAL AVE SUITE 800  
PHOENIX, AZ 85004 -4427  
Phone: (602) 417-9200**

Receipt

No: 3380462

<b>Transaction #:</b> 3478745	
<b>Date of Transaction:</b> 08/28/2015	
<b>CUSTOMER:</b>	
STEPHEN TWYEROULD 5301 E OSBORN RD PHOENIX, AZ 85018 US	

LINE #	QTY	DESCRIPTION	REMARKS	UNIT PRICE	TOTAL
1	1.00	LOCATABLE MINERALS / MINING CLAIMS- NOT NEW-UNADJUD, ONE AUTH NO. ONLY / MINING CLAIM MONEY RECEIVED <b>CASES: AMC21955/\$19840.00</b>		- n/a -	19840.00
<b>TOTAL:</b>					<b>\$19,840.00</b>

PAYMENT INFORMATION					
NOTE: Items will appear on credit card statement as "BLM O Mining Claim".					
1	AMOUNT:	19840.00	POSTMARKED:	N/A	
	TYPE:	CREDIT CARD	RECEIVED:	08/28/2015	
	NAME:	STEPHEN TWYEROULD 5301 E OSBORN RD PHOENIX AZ 85018 US			
	CARD NO:	XXXXXXXXXXXX1017	AUTH CODE:	165243	
	NAME ON CARD:	STEPHEN TWYEROULD			
	EXPIRES:	01/2020			
	SIGNATURE:				

REMARKS

This receipt was generated by the automated BLM Collections and Billing System and is a paper representation of a portion of the official electronic record contained therein.



**United States Department of the Interior**  
**Bureau of Land Management**  
 LANDS/RECREATION & PLANNING  
 ONE N CENTRAL AVE  
 PHOENIX, AZ 85004 -2203  
 Phone: 602-417-9200

Receipt

No:

3107624

21945  
 324360  
 326382  
 340653  
 341334  
 341 966  
 351 062  
 73353

Transaction #: 3199274  
 Date of Transaction: 08/21/2014

CUSTOMER:

DELTA EXPLORATION HOLDINGS, LLC  
 3950 W WOODRIDGE DR  
 GLENDALE, AZ 85308-4127 US

2014-14858  
 Page 1 of 7  
 Requested By: North Star Jfk Inc  
 Christine Rhodes - Recorder  
 Cochise County, AZ  
 08-25-2014 04:22 PM Recording Fee \$12.00

LINE #	QTY	DESCRIPTION	REMARKS	UNIT PRICE	TOTAL
1	1.00	LOCATABLE MINERALS / MINING CLAIMS-NOT NEW-UNADJUD, ONE AUTH NO. ONLY / MINING CLAIM MONEY RECEIVED CASES: AMC21945/\$19840.00	MAINT FEE PYMNT (128) 2015	- n/a -	19840.00
<b>TOTAL:</b>					<b>\$19,840.00</b>

PAYMENT INFORMATION			
1	AMOUNT:	19840.00	POSTMARKED: N/A
	TYPE:	CHECK	RECEIVED: 08/21/2014
	CHECK NO:	194	
	NAME:	TWYEROULD, STEPHEN C 3950 W WOODRIDGE DR GLENDALE AZ 85308-4127 US	

REMARKS

This receipt was generated by the automated BLM Collections and Billing System and is a paper representation of a portion of the official electronic record contained therein.

RECEIVED  
 BLM AZ STATE OFFICE  
 2014 SEP - 2 P 2:36  
 PHOENIX, ARIZONA

**DELTA EXPLORATION HOLDINGS L.L.C.**

MINERAL EXPLORATION - LAND DEVELOPMENT - WATER MANAGEMENT

August 20, 2014

Bureau of Land Management  
Arizona State Office  
222 N. Central Avenue  
Phoenix, AZ 85004-2203

RECEIVED  
BLM AZ STATE OFFICE  
2014 AUG 21 A 9:32  
PHOENIX, AZ

Re: The year of 2015

Maintenance Fees for Lode Mining Claims

Dear Sir:

Enclosed please find a notice of payment of the year 2015 maintenance fees along with "Exhibit A" listing 128 claims in the amount of \$19,840.


Please return to me a BLM date-stamped original along with receipts so that I can record the notice in the County Recorders office.

Return to: Delta Exploration Holdings, L.L.C.  
Attn: Kevin Sullivan  
3950 West Woodridge Drive  
Glendale, Arizona 85308

RECEIVED  
BLM AZ STATE OFFICE  
2014 SEP 2 P 2:36  
PHOENIX, ARIZONA

Please call on (602) 818 6888 prior to August 28, 2014 if you have any questions

Sincerely,



Kevin Sullivan  
Manager  
Delta Exploration Holdings L.L.C.

NO. OF CLAIMS 128  
AMOUNT \$19,840.00  
RECEIPT NO. 3107624  
INIT. KS  
\*\* BLM-ASO\*\*

# DELTA EXPLORATION HOLDINGS L.L.C.

MINERAL EXPLORATION - LAND DEVELOPMENT - WATER MANAGEMENT

August 20, 2014

Bureau of Land Management  
Arizona State Office  
222 N. Central Avenue  
Phoenix, AZ 85004-2203

RECEIVED  
BLM, AZ STATE OFFICE  
2014 AUG 21 A 9:32  
PHOENIX, AZ

Re: Payment of Annual Maintenance Fee 2015  
Tex, Prospect, Tallships and Alpha Claims AMC et al.

Gentlemen:

This will serve as notice that Kevin Sullivan, whose address for the purposes of this filing, is 3950 West Woodridge Drive, Glendale, Arizona, is the manager of Delta Exploration Holdings L.L.C., and intends to hold the mining claims described in Exhibit A attached hereto for the assessment year ending at 12 o'clock, noon, on September 1, 2015 by payment of the annual maintenance fees of \$155 per claim. Payment of such amount is made herewith for such assessment year for each of the claims the name and BLM Serial number of which, and the book and page or index number of recording of the location notice in the official records of Cochise County, Arizona, of which is set forth on Exhibit A attached hereto and by this reference incorporated herein,

  
Kevin Sullivan, Manager  
Delta Exploration Holdings, L.L.C.

State of Arizona )  
County of Maricopa ) ss

The foregoing instrument was acknowledged before me on 08.20.2014  
by Kevin Sullivan.

  
Notary Public

My commission expires:

10.03.2017




Exhibit A  
Delta Exploration Holdings L.L.C

CLAIM NAME AND NUMBER	BLM Serial #	COCHISE COUNTY RECEPTION NUMBER OR BOOK / PAGE		TOWNSHIP, RANGE SECTION*		
				Mr Twn	Rng	Sec
ALPHA #1	21945	523	351	14	0160S	0220E 025
ALPHA #2	21946	523	352	14	0160S	0220E 025
ALPHA #3	21947	523	353	14	0160S	0220E 025
ALPHA #4	21948	523	354	14	0160S	0220E 025
ALPHA #5A	351064	990100578		14	0160S	0220E 025
ALPHA #6	21950	523	356	14	0160S	0220E 024
ALPHA #7	21951	523	357	14	0160S	0220E 024
ALPHA #8	21952	523	358	14	0160S	0220E 024
ALPHA #9	21953	523	359	14	0160S	0220E 024
ALPHA #10	21954	523	360	14	0160S	0220E 024
ALPHA #11	21955	523	361	14	0160S	0220E 024
ALPHA #12	21956	523	362	14	0160S	0220E 024
ALPHA #13	21957	523	363	14	0160S	0220E 024
ALPHA #15	21959	523	365	14	0160S	0220E 024
ALPHA #16	21960	523	366	14	0160S	0220E 024
ALPHA #17	21961	523	367	14	0160S	0220E 024
ALPHA #18	21962	523	400	14	0160S	0220E 024
ALPHA #19	21963	523	368	14	0160S	0220E 024
ALPHA #20	21964	523	369	14	0160S	0220E 024
ALPHA #22	21966	523	371	14	0160S	0220E 026
ALPHA #23	21967	523	372	14	0160S	0220E 026
ALPHA #24	21968	523	373	14	0160S	0220E 023
ALPHA #25	21969	523	374	14	0160S	0220E 023
ALPHA #26	21970	523	375	14	0160S	0220E 023
ALPHA #31	21975	523	381	14	0160S	0220E 023
ALPHA #32	21976	523	382	14	0160S	0220E 023
ALPHA #33	21977	523	383	14	0160S	0220E 023
ALPHA 34 A	324360	920820585		14	0160S	0220E 023
ALPHA #36	21980	523	686	14	0160S	0220E 023
ALPHA #37	21981	523	387	14	0160S	0220E 023
ALPHA #38	21982	523	388	14	0160S	0220E 023
ALPHA #39	21983	523	389	14	0160S	0220E 025
ALPHA #40	21984	523	390	14	0160S	0220E 025
ALPHA #45	21989	523	395	14	0160S	0220E 025
ALPHA #46	21990	523	396	14	0160S	0220E 025
ALPHA #49	21991	523	397	14	0160S	0220E 025
ALPHA #50	21992	523	398	14	0160S	0220E 025
ALPHA #51	21993	523	399	14	0160S	0220E 025
ALPHA 52 A	324361	920820587		14	0160S	0220E 026

TOTAL CLAIMS THIS PAGE

\*some claims may extend into adjacent Townships, Ranges or Sections

39

RECEIVED  
BLM AZ STATE OFFICE

RECEIVED  
BLM AZ STATE OFFICE

2014 AUG 21 A 9:32  
TAMMIX, AZ

Exhibit A (continued)

CLAIM NAME AND NUMBER	BLM Serial #	COCHISE COUNTY RECEPTION NUMBER		TOWNSHIP, RANGE SECTION*		
		OR BOOK / PAGE		Mr Twn	Rng	Sec
ALPHA 118	326439	9340	8754	14	0160S	0220E 001
ALPHA 119	326440	9340	8755	14	0160S	0220E 001
ALPHA 120	326441	9340	8756	14	0160S	0220E 001
ALPHA 121	326442	9340	8757	14	0160S	0220E 001
ALPHA 122	326443	9340	8758	14	0160S	0220E 001
ALPHA 123	326444	9340	8759	14	0160S	0220E 001
ALPHA 124	326445	9340	8760	14	0160S	0220E 001
ALPHA 125	326446	9340	8761	14	0160S	0220E 011
ALPHA 126	326447	9340	8762	14	0160S	0220E 011
ALPHA 127	326448	9340	8763	14	0160S	0220E 011
ALPHA 128	326449	9340	8764	14	0160S	0220E 013
ALPHA 129	326450	9340	8765	14	0160S	0220E 013
ALPHA 130	326451	9340	8766	14	0160S	0220E 013
ALPHA 131	326452	9340	8767	14	0160S	0220E 013
ALPHA 27	340653	960617174		14	0160S	0220E 023
ALPHA 28	340654	960617175		14	0160S	0220E 023
ALPHA 29	340655	960617176		14	0160S	0220E 023
ALPHA 30	340656	960617177		14	0160S	0220E 023
ALPHA 35	340657	960617178		14	0160S	0220E 023
ALPHA 41	340658	960617179		14	0160S	0220E 023
ALPHA 42	340659	960617180		14	0160S	0220E 023
ALPHA 43	340660	960617181		14	0160S	0220E 023
ALPHA 44	340661	960617182		14	0160S	0220E 023
ALPHA 56	340662	960617183		14	0160S	0220E 023
ALPHA 57	340663	960617184		14	0160S	0220E 023
ALPHA 58	340664	960617185		14	0160S	0220E 023
ALPHA 59	340665	960617186		14	0160S	0220E 023
ALPHA 60	340666	960617187		14	0160S	0220E 023

TOTAL CLAIMS THIS PAGE

28

\*some claims may extend into adjacent Townships, Ranges or Sections

RECEIVED  
 BLM AZ STATE OFFICE  
 PHOENIX, AZ  
 2014 SEP 23 10:36 AM

RECEIVED  
 BLM AZ STATE OFFICE  
 PHOENIX, AZ  
 2014 AUG 21 A 9:32

Exhibit A (continued)

CLAIM NAME AND NUMBER	BLM Serial #	COCHISE COUNTY RECEPTION NUMBER OR BOOK / PAGE		TOWNSHIP, RANGE SECTION*		
				Mr Twn	Rng	Sec
TALLSHIP 5-A	341334	96-0923783		14	0160S	0220E 013
TALLSHIP 7-A	341335	96-0923784		14	0160S	0220E 013
TALLSHIP 8-A	341336	96-0923785		14	0160S	0220E 013
TALLSHIP 9-A	341337	96-0923786		14	0160S	0220E 012
TALLSHIP 10-A	341338	96-0923787		14	0160S	0220E 012
TALLSHIP B-1	341339	96-0923788		14	0160S	0220E 012
TALLSHIP B-2	341340	96-0923789		14	0160S	0220E 012
TALLSHIP B-3	341341	96-0923790		14	0160S	0220E 012
TALLSHIP B-4	341342	96-0923791		14	0160S	0220E 012
TALLSHIP B-5	341343	96-0923792		14	0160S	0220E 012
TALLSHIP B-6	341344	96-0923793		14	0160S	0220E 013
TALLSHIP B-7	341345	96-0923794		14	0160S	0220E 013
TALLSHIP B-8	351062	99-0100579		14	0160S	0220E 013
TALLSHIP B-9	351063	99-0100580		14	0160S	0220E 013
TALLSHIP B10	341968	96-1028711		14	0160S	0220E 013
TALLSHIP #C-1	73414	1125	441	14	0160S	0220E 013
TALLSHIP #C-2	73415	1125	443	14	0160S	0220E 024
TALLSHIP #C-3	73416	1125	445	14	0160S	0220E 013
TALLSHIP #C-4	73417	1125	447	14	0160S	0220E 024
TALLSHIP #C-5	73418	1125	449	14	0160S	0220E 013
TALLSHIP #C-6	73419	1125	451	14	0160S	0220E 024
TALLSHIP #C-7	73420	1125	453	14	0160S	0220E 013
PROSPECT 1	341969	96-1028712		14	0150S	0220E 035
PROSPECT 2	341970	96-1028713		14	0150S	0220E 035
PROSPECT 3	341971	96-1028714		14	0150S	0220E 035
PROSPECT 4	341972	96-1028715		14	0150S	0220E 035
PROSPECT 5	341973	96-1028716		14	0150S	0220E 035
PROSPECT 6	341974	96-1028717		14	0150S	0220E 035
PROSPECT 7A	341975	96-1028718		14	0150S	0220E 035
PROSPECT 8A	341976	96-1028719		14	0150S	0220E 035
PROSPECT 9	341977	96-1028720		14	0150S	0220E 035

TOTAL CLAIMS THIS PAGE  
 \*some claims may extend into adjacent Townships, Ranges or Sections

31  
 PHOENIX, AZ

RECEIVED  
 BLM AZ STATE OFFICE  
 2014 AUG 21 A 9:32  
 RECEIVED  
 BLM AZ STATE OFFICE

Exhibit A (continued)

CLAIM NAME AND NUMBER	BLM Serial #	COCHISE COUNTY	TOWNSHIP, RANGE
		RECEPTION NUMBER OR BOOK / PAGE	SECTION* Mr Twn Rng Sec
TEX 1	341978	96-1028721	14 0150S 0230E 031
TEX 2	341979	96-1028722	14 0160S 0220E 001
TEX 3	341980	96-1028723	14 0150S 0230E 031
TEX 4	341981	96-1028724	14 0160S 0230E 006
TEX 5	341982	96-1028725	14 0150S 0230E 031
TEX 6	341983	96-1028726	14 0160S 0230E 006
TEX 7	341984	96-1028727	14 0150S 0230E 031
TEX 8	341985	96-1028728	14 0160S 0230E 006
TEX 9	341986	96-1028729	14 0150S 0230E 031
TEX 10	341987	96-1028730	14 0160S 0230E 006
TEX 11	341346	96-0923777	14 0150S 0230E 031
TEX 12	341988	96-1028731	14 0160S 0230E 006
TEX 13	341347	96-0923788	14 0160S 0230E 006
TEX 14	341989	96-1028732	14 0160S 0230E 005
TEX 15	341990	96-1028733	14 0160S 0220E 001
TEX 16	341348	96-0923779	14 0160S 0220E 001
TEX 17	341991	96-1028734	14 0160S 0230E 006
TEX 18	341349	96-0923780	14 0160S 0230E 006
TEX 19	341992	96-1028735	14 0160S 0230E 006
TEX 20	341993	96-1028736	14 0160S 0230E 006
TEX 21	341994	96-1028737	14 0160S 0230E 006
TEX 22	341995	96-1028738	14 0160S 0230E 006
TEX 23	341996	96-1028739	14 0160S 0230E 006
TEX 24	341997	96-1028740	14 0160S 0230E 006
TEX 25	341998	96-1028741	14 0160S 0230E 006
TEX 26	341999	96-1028742	14 0160S 0230E 006
TEX 27	342000	96-1028743	14 0160S 0230E 005
TEX 28	342001	96-1028744	14 0160S 0230E 005
TEX 29	341350	96-0923781	14 0160S 0230E 006
TEX 30	341351	96-0923782	14 0150S 0230E 031

TOTAL CLAIMS THIS PAGE

30

\*some claims may extend into adjacent Townships, Ranges or Sections

TOTAL CLAIMS FOR EXHIBIT A

128

RECEIVED  
BLM AZ STATE OFFICE

2014 SEP -2 P 2:36  
PHOENIX, AZ

RECEIVED  
BLM AZ STATE OFFICE  
2014 AUG 21 A 9:32  
PHOENIX, AZ



**CHRISTINE RHODES**  
 Cochise County Recorder  
 1415 Melody Ln. Bldg. B  
 Bisbee, Arizona 85603


RECEIVED  
 BLMAZ ST

2014 SEP -2

PHOENIX, ARIZONA

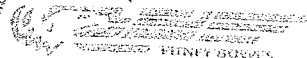
Lands/Recreation & Planning  
 One N Central Ave  
 Phoenix, AZ 85004-2203

8500484414 CO41



FIRST CLASS



UNITED STATES POSTAGE  
  
 FIFTY DOLLARS  
 02 1A \$ 00.590  
 0004638840 AUG 28 2014  
 MAILED FROM ZIP CODE 85603





Amc 21945

341334 324360  
341966 326382  
351062 340653  
73353

RECEIVED  
BLM, AZ STATE OFFICE

2014 AUG 21 A 9:32

PHOENIX, AZ

August 20, 2014

Bureau of Land Management  
Arizona State Office  
222 N. Central Avenue  
Phoenix, AZ 85004-2203

Re: The year of 2015

Maintenance Fees for Lode Mining Claims

Dear Sir:

Enclosed please find a notice of payment of the year 2015 maintenance fees along with "Exhibit A" listing 128 claims in the amount of \$19,840.

Please return to me a BLM date-stamped original along with receipts so that I can record the notice in the County Recorders office.

Return to: Delta Exploration Holdings, L.L.C.  
Attn: Kevin Sullivan  
3950 West Woodridge Drive  
Glendale, Arizona 85308

Please call on (602) 818 6888 prior to August 28, 2014 if you have any questions.

Sincerely,

Kevin Sullivan  
Manager  
Delta Exploration Holdings L.L.C.

NO. OF CLAIMS 128  
AMOUNT \$19,840.00  
RECEIPT NO. 3107624  
INIT. [Signature]

\*\* BLM-ASO\*\*

ENTERED  
AUG 22 2014  
BY: RAM

**DELTA EXPLORATION HOLDINGS L.L.C.**

MINERAL EXPLORATION – LAND DEVELOPMENT – WATER MANAGEMENT

August 20, 2014

Bureau of Land Management  
Arizona State Office  
222 N. Central Avenue  
Phoenix, AZ 85004-2203

RECEIVED  
BLM, AZ STATE OFFICE  
2014 AUG 21 A 9:32  
PHOENIX, AZ

Re: Payment of Annual Maintenance Fee 2015  
Tex, Prospect, Tallships and Alpha Claims AMC et al.

Gentlemen:

This will serve as notice that Kevin Sullivan, whose address for the purposes of this filing, is 3950 West Woodridge Drive, Glendale, Arizona, is the manager of Delta Exploration Holdings L.L.C., and intends to hold the mining claims described in Exhibit A attached hereto for the assessment year ending at 12 o'clock, noon, on September 1, 2015 by payment of the annual maintenance fees of \$155 per claim. Payment of such amount is made herewith for such assessment year for each of the claims the name and BLM Serial number of which, and the book and page or index number of recording of the location notice in the official records of Cochise County, Arizona, of which is set forth on Exhibit A attached hereto and by this reference incorporated herein,

  
Kevin Sullivan, Manager  
Delta Exploration Holdings, L.L.C.

State of Arizona )  
County of Maricopa ) ss

The foregoing instrument was acknowledged before me on 08-20-2014  
by Kevin Sullivan.

  
Notary Public

My commission expires:

10-03-2017




Exhibit A  
Delta Exploration Holdings L.L.C

CLAIM NAME AND NUMBER	BLM Serial #	COCHISE COUNTY RECEPTION NUMBER		TOWNSHIP, RANGE SECTION*	
		OR BOOK / PAGE		Mr Twn	Rng Sec
ALPHA #1	21945 <sup>7</sup>	523	351	14 0160S	0220E 025
ALPHA #2	21946	523	352	14 0160S	0220E 025
ALPHA #3	21947	523	353	14 0160S	0220E 025
ALPHA #4	21948 <sup>J</sup>	523	354	14 0160S	0220E 025
ALPHA #5A	351064 <sup>-</sup>	990100578		14 0160S	0220E 025
ALPHA #6	21950 <sup>7</sup>	523	356	14 0160S	0220E 024
ALPHA #7	21951	523	357	14 0160S	0220E 024
ALPHA #8	21952	523	358	14 0160S	0220E 024
ALPHA #9	21953	523	359	14 0160S	0220E 024
ALPHA #10	21954	523	360	14 0160S	0220E 024
ALPHA #11	21955	523	361	14 0160S	0220E 024
ALPHA #12	21956	523	362	14 0160S	0220E 024
ALPHA #13	21957 <sup>J</sup>	523	363	14 0160S	0220E 024
ALPHA #15	21959 <sup>7</sup>	523	365	14 0160S	0220E 024
ALPHA #16	21960	523	366	14 0160S	0220E 024
ALPHA #17	21961	523	367	14 0160S	0220E 024
ALPHA #18	21962	523	400	14 0160S	0220E 024
ALPHA #19	21963	523	368	14 0160S	0220E 024
ALPHA #20	21964 <sup>J</sup>	523	369	14 0160S	0220E 024
ALPHA #22	21966 <sup>7</sup>	523	371	14 0160S	0220E 026
ALPHA #23	21967	523	372	14 0160S	0220E 026
ALPHA #24	21968	523	373	14 0160S	0220E 023
ALPHA #25	21969	523	374	14 0160S	0220E 023
ALPHA #26	21970 <sup>J</sup>	523	375	14 0160S	0220E 023
ALPHA #31	21975 <sup>7</sup>	523	381	14 0160S	0220E 023
ALPHA #32	21976	523	382	14 0160S	0220E 023
ALPHA #33	21977 <sup>J</sup>	523	383	14 0160S	0220E 023
ALPHA 34 A	324360 <sup>-</sup>	920820585		14 0160S	0220E 023
ALPHA #36	21980 <sup>7</sup>	523	686	14 0160S	0220E 025
ALPHA #37	21981	523	387	14 0160S	0220E 025
ALPHA #38	21982	523	388	14 0160S	0220E 025
ALPHA #39	21983	523	389	14 0160S	0220E 025
ALPHA #40	21984 <sup>J</sup>	523	390	14 0160S	0220E 025
ALPHA #45	21989 <sup>7</sup>	523	395	14 0160S	0220E 025
ALPHA #46	21990	523	396	14 0160S	0220E 025
ALPHA #49	21991	523	397	14 0160S	0220E 025
ALPHA #50	21992	523	398	14 0160S	0220E 025
ALPHA #51	21993 <sup>J</sup>	523	399	14 0160S	0220E 025
ALPHA 52 A	324361 <sup>-</sup>	920820587		14 0160S	0220E 026

TOTAL CLAIMS THIS PAGE

39

\*some claims may extend into adjacent Townships, Ranges or Sections

RECEIVED  
 BLM AZ STATE OFFICE  
 2011 AUG 21 A 9:32  
 TUBAC, AZ

Exhibit A (continued)

CLAIM NAME AND NUMBER	BLM Serial #	COCHISE COUNTY RECEPTION NUMBER		TOWNSHIP, RANGE SECTION*		
		OR BOOK / PAGE		Mr Twn	Rng	Sec
ALPHA 118	326439 <sup>7</sup>	9340	8754	14	0160S	0220E 001
ALPHA 119	326440	9340	8755	14	0160S	0220E 001
ALPHA 120	326441	9340	8756	14	0160S	0220E 001
ALPHA 121	326442	9340	8757	14	0160S	0220E 001
ALPHA 122	326443	9340	8758	14	0160S	0220E 001
ALPHA 123	326444	9340	8759	14	0160S	0220E 001
ALPHA 124	326445	9340	8760	14	0160S	0220E 001
ALPHA 125	326446	9340	8761	14	0160S	0220E 011
ALPHA 126	326447	9340	8762	14	0160S	0220E 011
ALPHA 127	326448	9340	8763	14	0160S	0220E 011
ALPHA 128	326449	9340	8764	14	0160S	0220E 013
ALPHA 129	326450	9340	8765	14	0160S	0220E 013
ALPHA 130	326451	9340	8766	14	0160S	0220E 013
ALPHA 131	326452 <sub>1</sub>	9340	8767	14	0160S	0220E 013
ALPHA 27	340653 <sup>7</sup>	960617174		14	0160S	0220E 023
ALPHA 28	340654	960617175		14	0160S	0220E 023
ALPHA 29	340655	960617176		14	0160S	0220E 023
ALPHA 30	340656	960617177		14	0160S	0220E 023
ALPHA 35	340657	960617178		14	0160S	0220E 023
ALPHA 41	340658	960617179		14	0160S	0220E 023
ALPHA 42	340659	960617180		14	0160S	0220E 023
ALPHA 43	340660	960617181		14	0160S	0220E 023
ALPHA 44	340661	960617182		14	0160S	0220E 023
ALPHA 56	340662	960617183		14	0160S	0220E 023
ALPHA 57	340663	960617184		14	0160S	0220E 023
ALPHA 58	340664	960617185		14	0160S	0220E 023
ALPHA 59	340665	960617186		14	0160S	0220E 023
ALPHA 60	340666 <sub>1</sub>	960617187		14	0160S	0220E 023

TOTAL CLAIMS THIS PAGE

28

\*some claims may extend into adjacent Townships, Ranges or Sections

RECEIVED  
 BLM, AZ STATE OFFICE  
 2014 AUG 21 A 9:32  
 PHOENIX, AZ

Exhibit A (continued)

CLAIM NAME AND NUMBER	BLM Serial #	COCHISE COUNTY RECEPTION NUMBER OR BOOK / PAGE		TOWNSHIP, RANGE SECTION* Mr Twn Rng Sec	
		TALLSHIP 5-A	341334	96-0923783	
TALLSHIP 7-A	341335	96-0923784		14	0160S 0220E 013
TALLSHIP 8-A	341336	96-0923785		14	0160S 0220E 013
TALLSHIP 9-A	341337	96-0923786		14	0160S 0220E 012
TALLSHIP 10-A	341338	96-0923787		14	0160S 0220E 012
TALLSHIP B-1	341339	96-0923788		14	0160S 0220E 012
TALLSHIP B-2	341340	96-0923789		14	0160S 0220E 012
TALLSHIP B-3	341341	96-0923790		14	0160S 0220E 012
TALLSHIP B-4	341342	96-0923791		14	0160S 0220E 012
TALLSHIP B-5	341343	96-0923792		14	0160S 0220E 012
TALLSHIP B-6	341344	96-0923793		14	0160S 0220E 013
TALLSHIP B-7	341345	96-0923794		14	0160S 0220E 013
TALLSHIP B-8	351062	99-0100579		14	0160S 0220E 013
TALLSHIP B-9	351063	99-0100580		14	0160S 0220E 013
TALLSHIP B10	341968	96-1028711		14	0160S 0220E 013
TALLSHIP #C-1	734147	1125	441	14	0160S 0220E 013
TALLSHIP #C-2	73415	1125	443	14	0160S 0220E 024
TALLSHIP #C-3	73416	1125	445	14	0160S 0220E 013
TALLSHIP #C-4	73417	1125	447	14	0160S 0220E 024
TALLSHIP #C-5	73418	1125	449	14	0160S 0220E 013
TALLSHIP #C-6	73419	1125	451	14	0160S 0220E 024
TALLSHIP #C-7	73420	1125	453	14	0160S 0220E 013
PROSPECT 1	341969	96-1028712		14	0150S 0220E 035
PROSPECT 2	341970	96-1028713		14	0150S 0220E 035
PROSPECT 3	341971	96-1028714		14	0150S 0220E 035
PROSPECT 4	341972	96-1028715		14	0150S 0220E 035
PROSPECT 5	341973	96-1028716		14	0150S 0220E 035
PROSPECT 6	341974	96-1028717		14	0150S 0220E 035
PROSPECT 7A	341975	96-1028718		14	0150S 0220E 035
PROSPECT 8A	341976	96-1028719		14	0150S 0220E 035
PROSPECT 9	341977	96-1028720		14	0150S 0220E 035

TOTAL CLAIMS THIS PAGE

\*some claims may extend into adjacent Townships, Ranges or Sections

31

PHOENIX, AZ

2014 AUG 21 A 9:32

RECEIVED  
BLM NE SVCS OFFICE

Exhibit A (continued)

CLAIM NAME AND NUMBER	BLM Serial #	COCHISE COUNTY	TOWNSHIP, RANGE
		RECEPTION NUMBER OR BOOK / PAGE	SECTION*
		Mr	Twn Rng Sec
TEX 1	341978 <sup>7</sup>	96-1028721	14 0150S 0230E 031
TEX 2	341979	96-1028722	14 0160S 0220E 001
TEX 3	341980	96-1028723	14 0150S 0230E 031
TEX 4	341981	96-1028724	14 0160S 0230E 006
TEX 5	341982	96-1028725	14 0150S 0230E 031
TEX 6	341983	96-1028726	14 0160S 0230E 006
TEX 7	341984	96-1028727	14 0150S 0230E 031
TEX 8	341985	96-1028728	14 0160S 0230E 006
TEX 9	341986	96-1028729	14 0150S 0230E 031
TEX 10	341987 <sub>J</sub>	96-1028730	14 0160S 0230E 006
TEX 11	341346 <sup>✓</sup>	96-0923777	14 0150S 0230E 031
TEX 12	341988 <sup>—</sup>	96-1028731	14 0160S 0230E 006
TEX 13	341347 <sup>—</sup>	96-0923788	14 0160S 0230E 006
TEX 14	341989 <sup>7</sup>	96-1028732	14 0160S 0230E 005
TEX 15	341990 <sub>J</sub>	96-1028733	14 0160S 0220E 001
TEX 16	341348 <sup>—</sup>	96-0923779	14 0160S 0220E 001
TEX 17	341991 <sup>—</sup>	96-1028734	14 0160S 0230E 006
TEX 18	341349 <sup>—</sup>	96-0923780	14 0160S 0230E 006
TEX 19	341992 <sup>7</sup>	96-1028735	14 0160S 0230E 006
TEX 20	341993	96-1028736	14 0160S 0230E 006
TEX 21	341994	96-1028737	14 0160S 0230E 006
TEX 22	341995	96-1028738	14 0160S 0230E 006
TEX 23	341996	96-1028739	14 0160S 0230E 006
TEX 24	341997	96-1028740	14 0160S 0230E 006
TEX 25	341998	96-1028741	14 0160S 0230E 006
TEX 26	341999	96-1028742	14 0160S 0230E 006
TEX 27	342000	96-1028743	14 0160S 0230E 005
TEX 28	342001 <sub>J</sub>	96-1028744	14 0160S 0230E 005
TEX 29	341350 <sup>7</sup>	96-0923781	14 0160S 0230E 006
TEX 30	341351 <sub>J</sub>	96-0923782	14 0150S 0230E 031

TOTAL CLAIMS THIS PAGE

30


\*some claims may extend into adjacent Townships, Ranges or Sections

TOTAL CLAIMS FOR EXHIBIT A

128

RECEIVED  
 BLM AZ STATE OFFICE  
 2014 AUG 21 A 9:32  
 PHOENIX, AZ

**United States Department of the Interior**  
**Bureau of Land Management**  
 LANDS/RECREATION & PLANNING  
 ONE N CENTRAL AVE  
 PHOENIX, AZ 85004 -2203  
 Phone: 602-417-9200



Receipt

No: 3107624

<b>Transaction #:</b> 3199274	
<b>Date of Transaction:</b> 08/21/2014	
<b>CUSTOMER:</b>	
DELTA EXPLORATION HOLDINGS, LLC 3950 W WOODRIDGE DR GLENDALE, AZ 85308-4127 US	

LINE #	QTY	DESCRIPTION	REMARKS	UNIT PRICE	TOTAL
1	1.00	LOCATABLE MINERALS / MINING CLAIMS-NOT NEW-UNADJUD, ONE AUTH NO. ONLY / MINING CLAIM MONEY RECEIVED CASES: AMC21945/\$19840.00	MAINT FEE PYMNT (128) 2015	- n/a -	19840.00
<b>TOTAL:</b>					<b>\$19,840.00</b>

PAYMENT INFORMATION			
1	AMOUNT:	19840.00	POSTMARKED: N/A
	TYPE:	CHECK	RECEIVED: 08/21/2014
	CHECK NO:	194	
	NAME:	TWYEROULD, STEPHEN C 3950 W WOODRIDGE DR GLENDALE AZ 85308-4127 US	

REMARKS

This receipt was generated by the automated BLM Collections and Billing System and is a paper representation of a portion of the official electronic record contained therein.

Exhibit A (continued)

Amc 3411966  
341334  
73353

CLAIM NAME AND NUMBER	BLM Serial #	COCHISE COUNTY RECEPTION NUMBER OR BOOK / PAGE	TOWNSHIP, RANGE SECTION*		
			Mr	Twn	Rng Sec
TEX 1	341978	96-1028721	14	0150S	0230E 031
TEX 2	341979	96-1028722	14	0160S	0220E 001
TEX 3	341980	96-1028723	14	0150S	0230E 031
TEX 4	341981	96-1028724	14	0160S	0230E 006
TEX 5	341982	96-1028725	14	0150S	0230E 031
TEX 6	341983	96-1028726	14	0160S	0230E 006
TEX 7	341984	96-1028727	14	0150S	0230E 031
TEX 8	341985	96-1028728	14	0160S	0230E 006
TEX 9	341986	96-1028729	14	0150S	0230E 031
TEX 10	341987/	96-1028730	14	0160S	0230E 006
TEX 11	341346 <sub>o</sub>	96-0923777	14	0150S	0230E 031
TEX 12	341988/	96-1028731	14	0160S	0230E 006
TEX 13	341347 <sub>o</sub>	96-0923788	14	0160S	0230E 006
TEX 14	341989/	96-1028732	14	0160S	0230E 005
TEX 15	341990/	96-1028733	14	0160S	0220E 001
TEX 16	341348 <sub>o</sub>	96-0923779	14	0160S	0220E 001
TEX 17	341991/	96-1028734	14	0160S	0230E 006
TEX 18	341349 <sub>o</sub>	96-0923780	14	0160S	0230E 006
TEX 19	341992/	96-1028735	14	0160S	0230E 006
TEX 20	341993/	96-1028736	14	0160S	0230E 006
TEX 21	341994/	96-1028737	14	0160S	0230E 006
TEX 22	341995/	96-1028738	14	0160S	0230E 006
TEX 23	341996/	96-1028739	14	0160S	0230E 006
TEX 24	341997/	96-1028740	14	0160S	0230E 006
TEX 25	341998/	96-1028741	14	0160S	0230E 006
TEX 26	341999	96-1028742	14	0160S	0230E 006
TEX 27	342000/	96-1028743	14	0160S	0230E 005
TEX 28	342001/	96-1028744	14	0160S	0230E 005
TEX 29	341350/	96-0923781	14	0160S	0230E 006
TEX 30	341351/	96-0923782	14	0150S	0230E 031

351062  
326382  
340653  
21945  
324360

TOTAL CLAIMS THIS PAGE

\*some claims may extend into adjacent Townships, Ranges or Sections

TOTAL CLAIMS FOR EXHIBIT A

RECEIVED  
BLM AZ STATE OFFICE  
AUG 23 P 1:42  
30  
128  
PHOENIX, ARIZONA

ENTERED INTO COMPUTER

SEP 02 2010

NO. OF CLAIMS 178  
AMOUNT \$17970.00  
RECEIPT NO. 2197543  
INIT. A.H.

\*\* BLM-ASO\*\*



Exhibit A (continued)

CLAIM NAME AND NUMBER	BLM Serial #	COCHISE COUNTY RECEPTION NUMBER OR BOOK / PAGE		TOWNSHIP, RANGE SECTION*		
				Mr Twn	Rng	Sec
TALLSHIP 5-A	341334	96-0923783		14	0160S	0220E 013
TALLSHIP 7-A	341335	96-0923784		14	0160S	0220E 013
TALLSHIP 8-A	341336	96-0923785		14	0160S	0220E 013
TALLSHIP 9-A	341337	96-0923786		14	0160S	0220E 012
TALLSHIP 10-A	341338	96-0923787		14	0160S	0220E 012
TALLSHIP B-1	341339	96-0923788		14	0160S	0220E 012
TALLSHIP B-2	341340	96-0923789		14	0160S	0220E 012
TALLSHIP B-3	341341	96-0923790		14	0160S	0220E 012
TALLSHIP B-4	341342	96-0923791		14	0160S	0220E 012
TALLSHIP B-5	341343	96-0923792		14	0160S	0220E 012
TALLSHIP B-6	341344	96-0923793		14	0160S	0220E 013
TALLSHIP B-7	341345	96-0923794		14	0160S	0220E 013
TALLSHIP B-8	351062	99-0100579		14	0160S	0220E 013
TALLSHIP B-9	351063	99-0100580		14	0160S	0220E 013
TALLSHIP B10	341968	96-1028711		14	0160S	0220E 013
TALLSHIP #C-1	73414	1125	441	14	0160S	0220E 013
TALLSHIP #C-2	73415	1125	443	14	0160S	0220E 024
TALLSHIP #C-3	73416	1125	445	14	0160S	0220E 013
TALLSHIP #C-4	73417	1125	447	14	0160S	0220E 024
TALLSHIP #C-5	73418	1125	449	14	0160S	0220E 013
TALLSHIP #C-6	73419	1125	451	14	0160S	0220E 024
TALLSHIP #C-7	73420	1125	453	14	0160S	0220E 013
PROSPECT 1	341969	96-1028712		14	0150S	0220E 035
PROSPECT 2	341970	96-1028713		14	0150S	0220E 035
PROSPECT 3	341971	96-1028714		14	0150S	0220E 035
PROSPECT 4	341972	96-1028715		14	0150S	0220E 035
PROSPECT 5	341973	96-1028716		14	0150S	0220E 035
PROSPECT 6	341974	96-1028717		14	0150S	0220E 035
PROSPECT 7A	341975	96-1028718		14	0150S	0220E 035
PROSPECT 8A	341976	96-1028719		14	0150S	0220E 035
PROSPECT 9	341977	96-1028720		14	0150S	0220E 035

TOTAL CLAIMS THIS PAGE

\*some claims may extend into adjacent Townships, Ranges or Sections

31

PHOENIX, ARIZONA

2010 AUG 23 P 1:42

RECEIVED  
PLM AZ STATE OFFICE

**DELTA EXPLORATION HOLDINGS L.L.C.**

MINERAL EXPLORATION - LAND DEVELOPMENT - WATER MANAGEMENT

AMC 21945  
351062

August 20, 2013

Bureau of Land Management  
Arizona State Office  
222 N. Central Avenue  
Phoenix, AZ 85004-2203

RECEIVED  
BLM AZ STATE OFFICE  
2013 AUG 20 P 2:49  
PHOENIX, ARIZONA

Re: The year of 2014

Maintenance Fees for Lode Mining Claims

Dear Sir:

Enclosed please find a notice of payment of the year 2014 maintenance fees along with "Exhibit A" listing 128 claims in the amount of \$17,920.00.

Please return to me a BLM date-stamped original along with receipts so that I can record the notice in the County Recorders office.

Return to: Delta Exploration Holdings, L.L.C.  
Attn: Kevin Sullivan  
3950 West Woodridge Drive  
Glendale, Arizona 85308

Please call on (602) 818 6888 prior to August 28, 2013 if you have any questions.

Sincerely,



Kevin Sullivan  
Manager  
Delta Exploration Holdings L.L.C.

NO. OF CLAIMS 128  
AMOUNT \$17,920.-  
RECEIPT NO. 2860393  
INIT. KS  
\*\* BLM-ASO\*\*

ENTERED  
AUG 23 2013  
BY: TS

**DELTA EXPLORATION HOLDINGS L.L.C.**

MINERAL EXPLORATION - LAND DEVELOPMENT - WATER MANAGEMENT

August 20, 2013

Bureau of Land Management  
Arizona State Office  
222 N. Central Avenue  
Phoenix, AZ 85004-2203

RECEIVED  
BLM AZ STATE OFFICE  
2013 AUG 20 P 2:50  
PHOENIX, ARIZONA

Re: Payment of Annual Maintenance Fee 2014  
Tex, Prospect, Tallships and Alpha Claims AMC et al.

Gentlemen:


This will serve as notice that Kevin Sullivan, whose address for the purposes of this filing, is 3950 West Woodridge Drive, Glendale, Arizona, is the manager of Delta Exploration Holdings L.L.C., and intends to hold the mining claims described in Exhibit A attached hereto for the assessment year ending at 12 o'clock, noon, on September 1, 2014 by payment of the annual maintenance fees of \$140 per claim. Payment of such amount is made herewith for such assessment year for each of the claims the name and BLM Serial number of which, and the book and page or index number of recording of the location notice in the official records of Cochise County, Arizona, of which is set forth on Exhibit A attached hereto and by this reference incorporated herein,



Kevin Sullivan, Manager  
Delta Exploration Holdings, L.L.C.

State of Arizona )  
County of Maricopa ) ss

The foregoing instrument was acknowledged before me on 08/20/2013  
by Kevin Sullivan.



Notary Public

My commission expires:

07/31/2015




Exhibit A  
Delta Exploration Holdings L.L.C

CLAIM NAME AND NUMBER	BLM Serial #	COCHISE COUNTY RECEPTION NUMBER		TOWNSHIP, RANGE SECTION*		
		OR BOOK / PAGE		Mr	Twn	Rng Sec
ALPHA #1	21945	523	351	14	0160S	0220E 025
ALPHA #2	21946	523	352	14	0160S	0220E 025
ALPHA #3	21947	523	353	14	0160S	0220E 025
ALPHA #4	21948	523	354	14	0160S	0220E 025
ALPHA #5A	351064	990100578		14	0160S	0220E 025
ALPHA #6	21950	523	356	14	0160S	0220E 024
ALPHA #7	21951	523	357	14	0160S	0220E 024
ALPHA #8	21952	523	358	14	0160S	0220E 024
ALPHA #9	21953	523	359	14	0160S	0220E 024
ALPHA #10	21954	523	360	14	0160S	0220E 024
ALPHA #11	21955	523	361	14	0160S	0220E 024
ALPHA #12	21956	523	362	14	0160S	0220E 024
ALPHA #13	21957	523	363	14	0160S	0220E 024
ALPHA #15	21959	523	365	14	0160S	0220E 024
ALPHA #16	21960	523	366	14	0160S	0220E 024
ALPHA #17	21961	523	367	14	0160S	0220E 024
ALPHA #18	21962	523	400	14	0160S	0220E 024
ALPHA #19	21963	523	368	14	0160S	0220E 024
ALPHA #20	21964	523	369	14	0160S	0220E 024
ALPHA #22	21966	523	371	14	0160S	0220E 026
ALPHA #23	21967	523	372	14	0160S	0220E 026
ALPHA #24	21968	523	373	14	0160S	0220E 023
ALPHA #25	21969	523	374	14	0160S	0220E 023
ALPHA #26	21970	523	375	14	0160S	0220E 023
ALPHA #31	21975	523	381	14	0160S	0220E 023
ALPHA #32	21976	523	382	14	0160S	0220E 023
ALPHA #33	21977	523	383	14	0160S	0220E 023
ALPHA 34 A	324360	920820585		14	0160S	0220E 023
ALPHA #36	21980	523	686	14	0160S	0220E 025
ALPHA #37	21981	523	387	14	0160S	0220E 025
ALPHA #38	21982	523	388	14	0160S	0220E 025
ALPHA #39	21983	523	389	14	0160S	0220E 025
ALPHA #40	21984	523	390	14	0160S	0220E 025
ALPHA #45	21989	523	395	14	0160S	0220E 025
ALPHA #46	21990	523	396	14	0160S	0220E 025
ALPHA #49	21991	523	397	14	0160S	0220E 025
ALPHA #50	21992	523	398	14	0160S	0220E 025
ALPHA #51	21993	523	399	14	0160S	0220E 025
ALPHA 52 A	324361	920820587		14	0160S	0220E 026

RECEIVED  
 BLM AZ STATE OFFICE  
 2013 AUG 20 P 2:50

TOTAL CLAIMS THIS PAGE

39

\*some claims may extend into adjacent Townships, Ranges or Sections

Exhibit A (continued)

CLAIM NAME AND NUMBER	BLM Serial #	COCHISE COUNTY RECEPTION NUMBER		TOWNSHIP, RANGE SECTION*	
		OR BOOK / PAGE		Mr Twn	Rng Sec
ALPHA 118	326439	9340	8754	14	0160S 0220E 001
ALPHA 119	326440	9340	8755	14	0160S 0220E 001
ALPHA 120	326441	9340	8756	14	0160S 0220E 001
ALPHA 121	326442	9340	8757	14	0160S 0220E 001
ALPHA 122	326443	9340	8758	14	0160S 0220E 001
ALPHA 123	326444	9340	8759	14	0160S 0220E 001
ALPHA 124	326445	9340	8760	14	0160S 0220E 001
ALPHA 125	326446	9340	8761	14	0160S 0220E 011
ALPHA 126	326447	9340	8762	14	0160S 0220E 011
ALPHA 127	326448	9340	8763	14	0160S 0220E 011
ALPHA 128	326449	9340	8764	14	0160S 0220E 013
ALPHA 129	326450	9340	8765	14	0160S 0220E 013
ALPHA 130	326451	9340	8766	14	0160S 0220E 013
ALPHA 131	326452	9340	8767	14	0160S 0220E 013
ALPHA 27	340653	960617174		14	0160S 0220E 023
ALPHA 28	340654	960617175		14	0160S 0220E 023
ALPHA 29	340655	960617176		14	0160S 0220E 023
ALPHA 30	340656	960617177		14	0160S 0220E 023
ALPHA 35	340657	960617178		14	0160S 0220E 023
ALPHA 41	340658	960617179		14	0160S 0220E 023
ALPHA 42	340659	960617180		14	0160S 0220E 023
ALPHA 43	340660	960617181		14	0160S 0220E 023
ALPHA 44	340661	960617182		14	0160S 0220E 023
ALPHA 56	340662	960617183		14	0160S 0220E 023
ALPHA 57	340663	960617184		14	0160S 0220E 023
ALPHA 58	340664	960617185		14	0160S 0220E 023
ALPHA 59	340665	960617186		14	0160S 0220E 023
ALPHA 60	340666	960617187		14	0160S 0220E 023

TOTAL CLAIMS THIS PAGE

28

\*some claims may extend into adjacent Townships, Ranges or Sections

RECEIVED  
 BLM & STATE OFFICE  
 2013 AUG 20 P 2:50  
 PHOENIX, ARIZONA

Exhibit A (continued)

CLAIM NAME AND NUMBER	BLM Serial #	COCHISE COUNTY RECEPTION NUMBER OR BOOK / PAGE		TOWNSHIP, RANGE SECTION*		
				Mr	Twn	Rng Sec
TALLSHIP 5-A	341334	96-0923783		14	0160S	0220E 013
TALLSHIP 7-A	341335	96-0923784		14	0160S	0220E 013
TALLSHIP 8-A	341336	96-0923785		14	0160S	0220E 013
TALLSHIP 9-A	341337	96-0923786		14	0160S	0220E 012
TALLSHIP 10-A	341338	96-0923787		14	0160S	0220E 012
TALLSHIP B-1	341339	96-0923788		14	0160S	0220E 012
TALLSHIP B-2	341340	96-0923789		14	0160S	0220E 012
TALLSHIP B-3	341341	96-0923790		14	0160S	0220E 012
TALLSHIP B-4	341342	96-0923791		14	0160S	0220E 012
TALLSHIP B-5	341343	96-0923792		14	0160S	0220E 012
TALLSHIP B-6	341344	96-0923793		14	0160S	0220E 013
TALLSHIP B-7	341345	96-0923794		14	0160S	0220E 013
TALLSHIP B-8	351062	99-0100579		14	0160S	0220E 013
TALLSHIP B-9	351063	99-0100580		14	0160S	0220E 013
TALLSHIP B10	341968	96-1028711		14	0160S	0220E 013
TALLSHIP #C-1	73414	1125	441	14	0160S	0220E 013
TALLSHIP #C-2	73415	1125	443	14	0160S	0220E 024
TALLSHIP #C-3	73416	1125	445	14	0160S	0220E 013
TALLSHIP #C-4	73417	1125	447	14	0160S	0220E 024
TALLSHIP #C-5	73418	1125	449	14	0160S	0220E 013
TALLSHIP #C-6	73419	1125	451	14	0160S	0220E 024
TALLSHIP #C-7	73420	1125	453	14	0160S	0220E 013
PROSPECT 1	341969	96-1028712		14	0150S	0220E 035
PROSPECT 2	341970	96-1028713		14	0150S	0220E 035
PROSPECT 3	341971	96-1028714		14	0150S	0220E 035
PROSPECT 4	341972	96-1028715		14	0150S	0220E 035
PROSPECT 5	341973	96-1028716		14	0150S	0220E 035
PROSPECT 6	341974	96-1028717		14	0150S	0220E 035
PROSPECT 7A	341975	96-1028718		14	0150S	0220E 035
PROSPECT 8A	341976	96-1028719		14	0150S	0220E 035
PROSPECT 9	341977	96-1028720		14	0150S	0220E 035

TOTAL CLAIMS THIS PAGE

\*some claims may extend into adjacent Townships, Ranges or Sections

31

RECEIVED  
 BLM AZ STATE OFFICE  
 2013 AUG 20 P 2:50  
 PHOENIX, ARIZONA

Exhibit A (continued)

CLAIM NAME AND NUMBER	BLM Serial #	COCHISE COUNTY	TOWNSHIP, RANGE
		RECEPTION NUMBER OR BOOK / PAGE	SECTION* Mr Twn Rng Sec
TEX 1	341978	96-1028721	14 0150S 0230E 031
TEX 2	341979	96-1028722	14 0160S 0220E 001
TEX 3	341980	96-1028723	14 0150S 0230E 031
TEX 4	341981	96-1028724	14 0160S 0230E 006
TEX 5	341982	96-1028725	14 0150S 0230E 031
TEX 6	341983	96-1028726	14 0160S 0230E 006
TEX 7	341984	96-1028727	14 0150S 0230E 031
TEX 8	341985	96-1028728	14 0160S 0230E 006
TEX 9	341986	96-1028729	14 0150S 0230E 031
TEX 10	341987	96-1028730	14 0160S 0230E 006
TEX 11	341346	96-0923777	14 0150S 0230E 031
TEX 12	341988	96-1028731	14 0160S 0230E 006
TEX 13	341347	96-0923788	14 0160S 0230E 006
TEX 14	341989	96-1028732	14 0160S 0230E 005
TEX 15	341990	96-1028733	14 0160S 0220E 001
TEX 16	341348	96-0923779	14 0160S 0220E 001
TEX 17	341991	96-1028734	14 0160S 0230E 006
TEX 18	341349	96-0923780	14 0160S 0230E 006
TEX 19	341992	96-1028735	14 0160S 0230E 006
TEX 20	341993	96-1028736	14 0160S 0230E 006
TEX 21	341994	96-1028737	14 0160S 0230E 006
TEX 22	341995	96-1028738	14 0160S 0230E 006
TEX 23	341996	96-1028739	14 0160S 0230E 006
TEX 24	341997	96-1028740	14 0160S 0230E 006
TEX 25	341998	96-1028741	14 0160S 0230E 006
TEX 26	341999	96-1028742	14 0160S 0230E 006
TEX 27	342000	96-1028743	14 0160S 0230E 005
TEX 28	342001	96-1028744	14 0160S 0230E 005
TEX 29	341350	96-0923781	14 0160S 0230E 006
TEX 30	341351	96-0923782	14 0150S 0230E 031

TOTAL CLAIMS THIS PAGE

30

\*some claims may extend into adjacent Townships, Ranges or Sections

TOTAL CLAIMS FOR EXHIBIT A

128

RECEIVED  
BLM AZ STATE OFFICE  
2013 AUG 20 P 2:50  
PHOENIX, ARIZONA

**United States Department of the Interior  
Bureau of Land Management  
LANDS/RECREATION & PLANNING  
ONE N CENTRAL AVE  
PHOENIX, AZ 85004 -2203  
Phone: 602-417-9200**

Receipt

No: 2860393

<b>Transaction #:</b> 2946251	
<b>Date of Transaction:</b> 08/20/2013	
<b>CUSTOMER:</b>	
DELTA EXPLORATION HOLDINGS, LLC 3950 W WOODRIDGE DR GLENDALE, AZ 85308-4127 US	

LINE #	QTY	DESCRIPTION	REMARKS	UNIT PRICE	TOTAL
1	1.00	LOCATABLE MINERALS / MINING CLAIMS- NOT NEW-UNADJUD, ONE AUTH NO. ONLY / MINING CLAIM MONEY RECEIVED <b>CASES: AMC21945/\$17920.00</b>	MAINT 2014/128	- n/a -	17920.00
<b>TOTAL:</b>					<b>\$17,920.00</b>

PAYMENT INFORMATION					
1	AMOUNT:	17920.00	POSTMARKED:	N/A	
	TYPE:	CHECK	RECEIVED:	08/20/2013	
	CHECK NO:	833			
	NAME:	TWYEROULD, STEPHEN 5301 E OSBORN RD PHOENIX AZ 85018 US			

REMARKS

This receipt was generated by the automated BLM Collections and Billing System and is a paper representation of a portion of the official electronic record contained therein.



**DELTA EXPLORATION HOLDINGS L.L.C.**

MINERAL EXPLORATION - LAND DEVELOPMENT - WATER MANAGEMENT

AMC 21945  
AMC 324360

AMC 326382  
340653  
341334  
341966  
351062  
AMC 73353

August 23, 2012

Bureau of Land Management  
Arizona State Office  
222 N. Central Avenue  
Phoenix, AZ 85004-2203

NO. OF CLAIMS 128  
AMOUNT 17920.  
RECEIPT NO. 2638815  
INIT. KS

**\*\* BLM-ASO\*\***

Re: The year of 2013

Maintenance Fees for Lode Mining Claims

Dear Sir:

Enclosed please find a notice of payment of the year 2013 maintenance fees along with "Exhibit A" listing 128 claims in the amount of \$17,920.00.

Please return to me a BLM date-stamped original along with receipts so that I can record the notice in the County Recorders office.

Return to: Delta Exploration Holdings, L.L.C.  
Attn: Kevin Sullivan  
3950 West Woodridge Drive  
Glendale, Arizona 85308

Please call on (602) 818 6888 prior to August 28, 2012 if you have any questions.

Sincerely,



Kevin Sullivan  
Manager  
Delta Exploration Holdings L.L.C.

RECEIVED  
BLM AZ STATE OFFICE  
2012 AUG 23 P 3:14  
PHOENIX, ARIZONA

9/5/2012 JS

ENTERED INTO COMPUTER

August 23, 2012

Bureau of Land Management  
Arizona State Office  
222 N. Central Avenue  
Phoenix, AZ 85004-2203

RECEIVED  
BLM AZ STATE OFFICE  
2012 AUG 23 P 3:14  
PHOENIX, ARIZONA

Re: Payment of Annual Maintenance Fee 2013  
Tex, Prospect, Tallships and Alpha Claims AMC et al.


Gentlemen:

This will serve as notice that Kevin Sullivan, whose address for the purposes of this filing, is 3950 West Woodridge Drive, Glendale, Arizona, is the manager of Delta Exploration Holdings L.L.C., and intends to hold the mining claims described in Exhibit A attached hereto for the assessment year ending at 12 o'clock, noon, on September 1, 2013 by payment of the annual maintenance fees of \$140 per claim. Payment of such amount is made herewith for such assessment year for each of the claims the name and BLM Serial number of which, and the book and page or index number of recording of the location notice in the official records of Cochise County, Arizona, of which is set forth on Exhibit A attached hereto and by this reference incorporated herein,

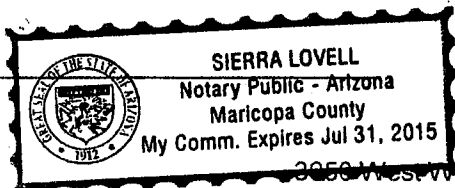
  
Kevin Sullivan, Manager  
Delta Exploration Holdings, L.L.C.

State of Arizona )  
County of Maricopa ) ss

The foregoing instrument was acknowledged before me on Aug. 23, 2012  
by Kevin Sullivan.

  
Notary Public

My commission expires:



3950 West Woodridge Drive, Glendale, Arizona 85308  
E-Mail: [ksullivan3950@msn.com](mailto:ksullivan3950@msn.com)  
Phone: (602) 818 6888 FAX (602) 547 2299

Exhibit A

CLAIM NAME AND NUMBER	BLM Serial #	COCHISE COUNTY RECEPTION NUMBER		TOWNSHIP, RANGE SECTION*		
		OR BOOK / PAGE		Mr Twn	Rng	Sec
ALPHA #1	21945	523	351	14	0160S	0220E 025
ALPHA #2	21946	523	352	14	0160S	0220E 025
ALPHA #3	21947	523	353	14	0160S	0220E 025
ALPHA #4	21948	523	354	14	0160S	0220E 025
ALPHA #5A	<del>351064</del>	990100578		14	0160S	0220E 025
ALPHA #6	21950	523	356	14	0160S	0220E 024
ALPHA #7	21951	523	357	14	0160S	0220E 024
ALPHA #8	21952	523	358	14	0160S	0220E 024
ALPHA #9	21953	523	359	14	0160S	0220E 024
ALPHA #10	21954	523	360	14	0160S	0220E 024
ALPHA #11	21955	523	361	14	0160S	0220E 024
ALPHA #12	21956	523	362	14	0160S	0220E 024
ALPHA #13	<del>21957</del>	523	363	14	0160S	0220E 024
ALPHA #15	21959	523	365	14	0160S	0220E 024
ALPHA #16	21960	523	366	14	0160S	0220E 024
ALPHA #17	21961	523	367	14	0160S	0220E 024
ALPHA #18	21962	523	400	14	0160S	0220E 024
ALPHA #19	21963	523	368	14	0160S	0220E 024
ALPHA #20	<del>21964</del>	523	369	14	0160S	0220E 024
ALPHA #22	21966	523	371	14	0160S	0220E 026
ALPHA #23	21967	523	372	14	0160S	0220E 026
ALPHA #24	21968	523	373	14	0160S	0220E 023
ALPHA #25	21969	523	374	14	0160S	0220E 023
ALPHA #26	<del>21970</del>	523	375	14	0160S	0220E 023
ALPHA #31	21975	523	381	14	0160S	0220E 023
ALPHA #32	21976	523	382	14	0160S	0220E 023
ALPHA #33	<del>21977</del>	523	383	14	0160S	0220E 023
ALPHA 34 A	<del>324360</del>	920820585		14	0160S	0220E 023
ALPHA #36	<del>21980</del>	523	686	14	0160S	0220E 025
ALPHA #37	21981	523	387	14	0160S	0220E 025
ALPHA #38	21982	523	388	14	0160S	0220E 025
ALPHA #39	21983	523	389	14	0160S	0220E 025
ALPHA #40	<del>21984</del>	523	390	14	0160S	0220E 025
ALPHA #45	21989	523	395	14	0160S	0220E 025
ALPHA #46	21990	523	396	14	0160S	0220E 025
ALPHA #49	21991	523	397	14	0160S	0220E 025
ALPHA #50	21992	523	398	14	0160S	0220E 025
ALPHA #51	<del>21993</del>	523	399	14	0160S	0220E 025
ALPHA 52 A	324361	920820587		14	0160S	0220E 026

TOTAL CLAIMS THIS PAGE

\*some claims may extend into adjacent Townships, Ranges or Sections

39

PHOENIX, ARIZONA

2012 AUG 23 P 3: 44 PM

RECEIVED  
BLM AZ STATE OFFICE

Exhibit A (continued)

CLAIM NAME AND NUMBER	BLM Serial #	COCHISE COUNTY RECEPTION NUMBER		TOWNSHIP, RANGE SECTION*		
		OR BOOK / PAGE		Mr Twn	Rng	Sec
ALPHA 118	326439	9340	8754	14	0160S	0220E 001
ALPHA 119	326440	9340	8755	14	0160S	0220E 001
ALPHA 120	326441	9340	8756	14	0160S	0220E 001
ALPHA 121	326442	9340	8757	14	0160S	0220E 001
ALPHA 122	326443	9340	8758	14	0160S	0220E 001
ALPHA 123	326444	9340	8759	14	0160S	0220E 001
ALPHA 124	326445	9340	8760	14	0160S	0220E 001
ALPHA 125	326446	9340	8761	14	0160S	0220E 011
ALPHA 126	326447	9340	8762	14	0160S	0220E 011
ALPHA 127	326448	9340	8763	14	0160S	0220E 011
ALPHA 128	326449	9340	8764	14	0160S	0220E 013
ALPHA 129	326450	9340	8765	14	0160S	0220E 013
ALPHA 130	326451	9340	8766	14	0160S	0220E 013
ALPHA 131	<u>326452</u>	9340	8767	14	0160S	0220E 013
ALPHA 27	340653	960617174		14	0160S	0220E 023
ALPHA 28	340654	960617175		14	0160S	0220E 023
ALPHA 29	340655	960617176		14	0160S	0220E 023
ALPHA 30	340656	960617177		14	0160S	0220E 023
ALPHA 35	340657	960617178		14	0160S	0220E 023
ALPHA 41	340658	960617179		14	0160S	0220E 023
ALPHA 42	340659	960617180		14	0160S	0220E 023
ALPHA 43	340660	960617181		14	0160S	0220E 023
ALPHA 44	340661	960617182		14	0160S	0220E 023
ALPHA 56	340662	960617183		14	0160S	0220E 023
ALPHA 57	340663	960617184		14	0160S	0220E 023
ALPHA 58	340664	960617185		14	0160S	0220E 023
ALPHA 59	340665	960617186		14	0160S	0220E 023
ALPHA 60	340666	960617187		14	0160S	0220E 023

TOTAL CLAIMS THIS PAGE

28

\*some claims may extend into adjacent Townships, Ranges or Sections

RECEIVED  
BLM AZ STATE OFFICE  
2012 AUG 23 P 3:14  
PHOENIX, ARIZONA

Exhibit A (continued)

CLAIM NAME AND NUMBER	BLM Serial #	COCHISE COUNTY RECEPTION NUMBER OR BOOK / PAGE		TOWNSHIP, RANGE SECTION*		
				Mr Twn	Rng	Sec
TALLSHIP 5-A	341334	96-0923783		14	0160S	0220E 013
TALLSHIP 7-A	341335	96-0923784		14	0160S	0220E 013
TALLSHIP 8-A	341336	96-0923785		14	0160S	0220E 013
TALLSHIP 9-A	341337	96-0923786		14	0160S	0220E 012
TALLSHIP 10-A	341338	96-0923787		14	0160S	0220E 012
TALLSHIP B-1	341339	96-0923788		14	0160S	0220E 012
TALLSHIP B-2	341340	96-0923789		14	0160S	0220E 012
TALLSHIP B-3	341341	96-0923790		14	0160S	0220E 012
TALLSHIP B-4	341342	96-0923791		14	0160S	0220E 012
TALLSHIP B-5	341343	96-0923792		14	0160S	0220E 012
TALLSHIP B-6	341344	96-0923793		14	0160S	0220E 013
TALLSHIP B-7	<u>341345</u>	96-0923794		14	0160S	0220E 013
TALLSHIP B-8	351062	99-0100579		14	0160S	0220E 013
TALLSHIP B-9	<u>351063</u>	99-0100580		14	0160S	0220E 013
TALLSHIP B10	<u>341968</u>	96-1028711		14	0160S	0220E 013
TALLSHIP #C-1	73414	1125	441	14	0160S	0220E 013
TALLSHIP #C-2	73415	1125	443	14	0160S	0220E 024
TALLSHIP #C-3	73416	1125	445	14	0160S	0220E 013
TALLSHIP #C-4	73417	1125	447	14	0160S	0220E 024
TALLSHIP #C-5	73418	1125	449	14	0160S	0220E 013
TALLSHIP #C-6	73419	1125	451	14	0160S	0220E 024
TALLSHIP #C-7	<u>73420</u>	1125	453	14	0160S	0220E 013
PROSPECT 1	341969	96-1028712		14	0150S	0220E 035
PROSPECT 2	341970	96-1028713		14	0150S	0220E 035
PROSPECT 3	341971	96-1028714		14	0150S	0220E 035
PROSPECT 4	341972	96-1028715		14	0150S	0220E 035
PROSPECT 5	341973	96-1028716		14	0150S	0220E 035
PROSPECT 6	341974	96-1028717		14	0150S	0220E 035
PROSPECT 7A	341975	96-1028718		14	0150S	0220E 035
PROSPECT 8A	341976	96-1028719		14	0150S	0220E 035
PROSPECT 9	341977	96-1028720		14	0150S	0220E 035

TOTAL CLAIMS THIS PAGE

\*some claims may extend into adjacent Townships, Ranges or Sections

31

RECEIVED  
BLM AZ STATE OFFICE  
2012 AUG 23 P 3:14  
PHOENIX, ARIZONA

CLAIM NAME AND NUMBER	BLM Serial #	COCHISE COUNTY	TOWNSHIP, RANGE
		RECEPTION NUMBER OR BOOK / PAGE	SECTION* Mr Twn Rng Sec
TEX 1	341978	96-1028721	14 0150S 0230E 031
TEX 2	341979	96-1028722	14 0160S 0220E 001
TEX 3	341980	96-1028723	14 0150S 0230E 031
TEX 4	341981	96-1028724	14 0160S 0230E 006
TEX 5	341982	96-1028725	14 0150S 0230E 031
TEX 6	341983	96-1028726	14 0160S 0230E 006
TEX 7	341984	96-1028727	14 0150S 0230E 031
TEX 8	341985	96-1028728	14 0160S 0230E 006
TEX 9	341986	96-1028729	14 0150S 0230E 031
TEX 10	<del>341987</del>	96-1028730	14 0160S 0230E 006
TEX 11	<del>341346</del>	96-0923777	14 0150S 0230E 031
TEX 12	<del>341988</del>	96-1028731	14 0160S 0230E 006
TEX 13	<del>341347</del>	96-0923788	14 0160S 0230E 006
TEX 14	<del>341989</del>	96-1028732	14 0160S 0230E 005
TEX 15	<del>341990</del>	96-1028733	14 0160S 0220E 001
TEX 16	<del>341348</del>	96-0923779	14 0160S 0220E 001
TEX 17	<del>341991</del>	96-1028734	14 0160S 0230E 006
TEX 18	<del>341349</del>	96-0923780	14 0160S 0230E 006
TEX 19	341992	96-1028735	14 0160S 0230E 006
TEX 20	341993	96-1028736	14 0160S 0230E 006
TEX 21	341994	96-1028737	14 0160S 0230E 006
TEX 22	341995	96-1028738	14 0160S 0230E 006
TEX 23	341996	96-1028739	14 0160S 0230E 006
TEX 24	341997	96-1028740	14 0160S 0230E 006
TEX 25	341998	96-1028741	14 0160S 0230E 006
TEX 26	341999	96-1028742	14 0160S 0230E 006
TEX 27	342000	96-1028743	14 0160S 0230E 005
TEX 28	<del>342001</del>	96-1028744	14 0160S 0230E 005
TEX 29	341350	96-0923781	14 0160S 0230E 006
TEX 30	341351	96-0923782	14 0150S 0230E 031

TOTAL CLAIMS THIS PAGE

30

\*some claims may extend into adjacent Townships, Ranges or Sections

TOTAL CLAIMS FOR EXHIBIT A



RECEIVED  
BLM AZ STATE OFFICE  
2012 AUG 23 P 3:14  
PHOENIX, ARIZONA

United States Department of the Interior  
 Bureau of Land Management  
 LANDS/RECREATION & PLANNING  
 ONE N CENTRAL AVE  
 PHOENIX, AZ 85004 -2203  
 Phone: 602-417-9200

Receipt

No: 2638815

<b>Transaction #:</b> 2719417	
<b>Date of Transaction:</b> 08/23/2012	
<b>CUSTOMER:</b>	
DELTA EXPLORATION HOLDINGS, LLC 3950 W WOODRIDGE DR GLENDALE, AZ 85308-4127 US	

LINE #	QTY	DESCRIPTION	REMARKS	UNIT PRICE	TOTAL
1	1.00	LOCATABLE MINERALS / MINING CLAIMS-NOT NEW-UNADJUD, ONE AUTH NO. ONLY / MINING CLAIM MONEY RECEIVED CASES: AMC21945/\$17920.00	MAINT (128) 2013	- n/a -	17920.00
<b>TOTAL:</b>					<b>\$17,920.00</b>

PAYMENT INFORMATION					
1	AMOUNT:	17920.00	POSTMARKED:	N/A	
	TYPE:	CHECK	RECEIVED:	08/23/2012	
	CHECK NO:	793			
	NAME:	TWYEROULD, STEPHEN 5301 E OSBORN RD PHOENIX AZ 85018 US			

REMARKS

This receipt was generated by the automated BLM Collections and Billing System and is a paper representation of a portion of the official electronic record contained therein.

**DELTA EXPLORATION HOLDINGS L.L.C.**

MINERAL EXPLORATION - LAND DEVELOPMENT - WATER MANAGEMENT

August 23, 2011

Bureau of Land Management  
Arizona State Office  
222 N. Central Avenue  
Phoenix, AZ 85004-2203

NO. OF CLAIMS 128  
AMOUNT 17920  
RECEIPT NO. 241293  
INIT. SC  
\*\* BLM-ASO\*\*

Amc 21945  
Amc 351062  
Amc 326382  
Amc 340683  
Amc 340653  
Amc 341334  
Amc 351062  
Amc 341966  
Amc 73353

Re: The year of 2012

Maintenance Fees for Lode Mining Claims and Change of Address

Dear Sir:

Enclosed please find a notice of payment of the year 2012 maintenance fees along with "Exhibit A" listing 128 claims in the amount of \$17,920.00.

Please return to me a BLM date-stamped original along with receipts so that I can record the notice in the County Recorders office.

Return to: Delta Exploration Holdings, L.L.C.  
Attn: Kevin Sullivan  
3950 West Woodridge Drive  
Glendale, Arizona 85308

Please call on (602) 818 6888 prior to August 26, 2011 if you have any questions.

Sincerely,



Kevin Sullivan  
Manager  
Delta Exploration Holdings L.L.C.

RECEIVED  
LAND STATE OFFICE  
2011 AUG 23 A 9:12  
PHOENIX, ARIZONA

SEP 1 2011  
Cm



**DELTA EXPLORATION HOLDINGS L.L.C.**

MINERAL EXPLORATION - LAND DEVELOPMENT - WATER MANAGEMENT

August 23, 2011


Bureau of Land Management  
Arizona State Office  
222 N. Central Avenue  
Phoenix, AZ 85004-2203

RECEIVED  
BLM ARIZONA STATE OFFICE  
2011 AUG 23 A 9:1  
PHOENIX, ARIZONA

Re: Payment of Annual Maintenance Fee 2012  
Tex, Prospect, Tallships and Alpha Claims AMC et al.

Gentlemen:


This will serve as notice that Kevin Sullivan, whose address for the purposes of this filing, is 3950 West Woodridge Drive, Glendale, Arizona, is the manager of Delta Exploration Holdings L.L.C., and intends to hold the mining claims described in Exhibit A attached hereto for the assessment year ending at 12 o'clock, noon, on September 1, 2012 by payment of the annual maintenance fees of \$140 per claim. Payment of such amount is made herewith for such assessment year for each of the claims the name and BLM Serial number of which, and the book and page or index number of recording of the location notice in the official records of Cochise County, Arizona, of which is set forth on Exhibit A attached hereto and by this reference incorporated herein,



Kevin Sullivan, Manager  
Delta Exploration Holdings, L.L.C.

State of Arizona )  
County of Maricopa ) ss  
PINAL

The foregoing instrument was acknowledged before me on 8/18/11  
by Kevin Sullivan.



Notary Public

My commission expires:

4/28/12

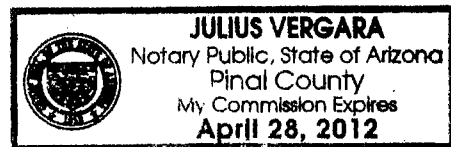


Exhibit A

CLAIM NAME AND NUMBER	BLM Serial #	COCHISE COUNTY RECEPTION NUMBER OR BOOK / PAGE		TOWNSHIP, RANGE SECTION*	
				Mr Twn	Rng Sec
ALPHA #1	21945	523	351	14	0160S 0220E 025
ALPHA #2	21946	523	352	14	0160S 0220E 025
ALPHA #3	21947	523	353	14	0160S 0220E 025
ALPHA #4	<u>21948</u> ✓	523	354	14	0160S 0220E 025
ALPHA #5A	<u>351064</u> ✓	990100578		14	0160S 0220E 025
ALPHA #6	21950	523	356	14	0160S 0220E 024
ALPHA #7	21951	523	357	14	0160S 0220E 024
ALPHA #8	21952	523	358	14	0160S 0220E 024
ALPHA #9	21953	523	359	14	0160S 0220E 024
ALPHA #10	21954	523	360	14	0160S 0220E 024
ALPHA #11	21955	523	361	14	0160S 0220E 024
ALPHA #12	21956	523	362	14	0160S 0220E 024
ALPHA #13	<u>21957</u> ✓	523	363	14	0160S 0220E 024
ALPHA #15	<u>21959</u>	523	365	14	0160S 0220E 024
ALPHA #16	21960	523	366	14	0160S 0220E 024
ALPHA #17	21961	523	367	14	0160S 0220E 024
ALPHA #18	21962	523	400	14	0160S 0220E 024
ALPHA #19	21963	523	368	14	0160S 0220E 024
ALPHA #20	<u>21964</u> ✓	523	369	14	0160S 0220E 024
ALPHA #22	<u>21966</u>	523	371	14	0160S 0220E 026
ALPHA #23	21967	523	372	14	0160S 0220E 026
ALPHA #24	21968	523	373	14	0160S 0220E 023
ALPHA #25	21969	523	374	14	0160S 0220E 023
ALPHA #26	<u>21970</u> ✓	523	375	14	0160S 0220E 023
ALPHA #31	<u>21975</u>	523	381	14	0160S 0220E 023
ALPHA #32	21976	523	382	14	0160S 0220E 023
ALPHA #33	<u>21977</u> ✓	523	383	14	0160S 0220E 023
ALPHA 34 A	<u>324360</u> ✓	920820585		14	0160S 0220E 023
ALPHA #36	<u>21980</u>	523	686	14	0160S 0220E 025
ALPHA #37	21981	523	387	14	0160S 0220E 025
ALPHA #38	21982	523	388	14	0160S 0220E 025
ALPHA #39	21983	523	389	14	0160S 0220E 025
ALPHA #40	<u>21984</u> ✓	523	390	14	0160S 0220E 025
ALPHA #45	<u>21989</u>	523	395	14	0160S 0220E 025
ALPHA #46	21990	523	396	14	0160S 0220E 025
ALPHA #49	21991	523	397	14	0160S 0220E 025
ALPHA #50	21992	523	398	14	0160S 0220E 025
ALPHA #51	<u>21993</u> ✓	523	399	14	0160S 0220E 025
ALPHA 52 A	<u>324361</u> ✓	920820587		14	0160S 0220E 026

TOTAL CLAIMS THIS PAGE

\*some claims may extend into adjacent Townships, Ranges or Sections

39

RECEIVED  
 COUNTY CLERK'S OFFICE  
 COCHISE COUNTY, ARIZONA  
 2011 AUG 23 A 9:12

39/50

Exhibit A (continued)

CLAIM NAME AND NUMBER	BLM Serial #	COCHISE COUNTY RECEPTION NUMBER OR BOOK / PAGE		TOWNSHIP, RANGE SECTION*
		Mr	Twn	Rng
ALPHA 118	326439	9340	8754	14 0160S 0220E 001
ALPHA 119	326440	9340	8755	14 0160S 0220E 001
ALPHA 120	326441	9340	8756	14 0160S 0220E 001
ALPHA 121	326442	9340	8757	14 0160S 0220E 001
ALPHA 122	326443	9340	8758	14 0160S 0220E 001
ALPHA 123	326444	9340	8759	14 0160S 0220E 001
ALPHA 124	326445	9340	8760	14 0160S 0220E 001
ALPHA 125	326446	9340	8761	14 0160S 0220E 011
ALPHA 126	326447	9340	8762	14 0160S 0220E 011
ALPHA 127	326448	9340	8763	14 0160S 0220E 011
ALPHA 128	326449	9340	8764	14 0160S 0220E 013
ALPHA 129	326450	9340	8765	14 0160S 0220E 013
ALPHA 130	326451	9340	8766	14 0160S 0220E 013
ALPHA 131	326452 ✓	9340	8767	14 0160S 0220E 013
ALPHA 27	340653	960617174		14 0160S 0220E 023
ALPHA 28	340654	960617175		14 0160S 0220E 023
ALPHA 29	340655	960617176		14 0160S 0220E 023
ALPHA 30	340656	960617177		14 0160S 0220E 023
ALPHA 35	340657	960617178		14 0160S 0220E 023
ALPHA 41	340658	960617179		14 0160S 0220E 023
ALPHA 42	340659	960617180		14 0160S 0220E 023
ALPHA 43	340660	960617181		14 0160S 0220E 023
ALPHA 44	340661	960617182		14 0160S 0220E 023
ALPHA 56	340662	960617183		14 0160S 0220E 023
ALPHA 57	340663	960617184		14 0160S 0220E 023
ALPHA 58	340664	960617185		14 0160S 0220E 023
ALPHA 59	340665	960617186		14 0160S 0220E 023
ALPHA 60	340666 ✓	960617187		14 0160S 0220E 023

TOTAL CLAIMS THIS PAGE

28

\*some claims may extend into adjacent Townships, Ranges or Sections

RECEIVED  
 U.S. STATE OFFICE  
 2011 AUG 23 A 9:12  
 PHOENIX, ARIZONA

*Handwritten initials*

Exhibit A (continued)

CLAIM NAME AND NUMBER	BLM Serial #	COCHISE COUNTY RECEPTION NUMBER		TOWNSHIP, RANGE SECTION*		
		OR BOOK / PAGE		Mr Twn	Rng	Sec
TALLSHIP 5-A	341334	96-0923783		14	0160S	0220E 013
TALLSHIP 7-A	341335	96-0923784		14	0160S	0220E 013
TALLSHIP 8-A	341336	96-0923785		14	0160S	0220E 013
TALLSHIP 9-A	341337	96-0923786		14	0160S	0220E 012
TALLSHIP 10-A	341338	96-0923787		14	0160S	0220E 012
TALLSHIP B-1	341339	96-0923788		14	0160S	0220E 012
TALLSHIP B-2	341340	96-0923789		14	0160S	0220E 012
TALLSHIP B-3	341341	96-0923790		14	0160S	0220E 012
TALLSHIP B-4	341342	96-0923791		14	0160S	0220E 012
TALLSHIP B-5	341343	96-0923792		14	0160S	0220E 012
TALLSHIP B-6	341344	96-0923793		14	0160S	0220E 013
TALLSHIP B-7	<u>341345</u> ✓	96-0923794		14	0160S	0220E 013
TALLSHIP B-8	351062	99-0100579		14	0160S	0220E 013
TALLSHIP B-9	<u>351063</u> ✓	99-0100580		14	0160S	0220E 013
TALLSHIP B10	<u>341968</u> ✓	96-1028711		14	0160S	0220E 013
TALLSHIP #C-1	73414	1125	441	14	0160S	0220E 013
TALLSHIP #C-2	73415	1125	443	14	0160S	0220E 024
TALLSHIP #C-3	73416	1125	445	14	0160S	0220E 013
TALLSHIP #C-4	73417	1125	447	14	0160S	0220E 024
TALLSHIP #C-5	73418	1125	449	14	0160S	0220E 013
TALLSHIP #C-6	73419	1125	451	14	0160S	0220E 024
TALLSHIP #C-7	<u>73420</u> ✓	1125	453	14	0160S	0220E 013
PROSPECT 1	341969	96-1028712		14	0150S	0220E 035
PROSPECT 2	341970	96-1028713		14	0150S	0220E 035
PROSPECT 3	341971	96-1028714		14	0150S	0220E 035
PROSPECT 4	341972	96-1028715		14	0150S	0220E 035
PROSPECT 5	341973	96-1028716		14	0150S	0220E 035
PROSPECT 6	341974	96-1028717		14	0150S	0220E 035
PROSPECT 7A	341975	96-1028718		14	0150S	0220E 035
PROSPECT 8A	341976	96-1028719		14	0150S	0220E 035
PROSPECT 9	341977	96-1028720		14	0150S	0220E 035

TOTAL CLAIMS THIS PAGE

31

\*some claims may extend into adjacent Townships, Ranges or Sections

RECEIVED  
 STATE OFFICE  
 2011 AUG 23 A 9:12  
 COCHISE COUNTY, ARIZONA

31/50

Exhibit A (continued)

CLAIM NAME AND NUMBER	BLM Serial #	COCHISE COUNTY RECEPTION NUMBER OR BOOK / PAGE	TOWNSHIP, RANGE SECTION*	
			Mr Twn	Rng Sec
TEX 1	341978	96-1028721	14 0150S	0230E 031
TEX 2	341979	96-1028722	14 0160S	0220E 001
TEX 3	341980	96-1028723	14 0150S	0230E 031
TEX 4	341981	96-1028724	14 0160S	0230E 006
TEX 5	341982	96-1028725	14 0150S	0230E 031
TEX 6	341983	96-1028726	14 0160S	0230E 006
TEX 7	341984	96-1028727	14 0150S	0230E 031
TEX 8	341985	96-1028728	14 0160S	0230E 006
TEX 9	341986	96-1028729	14 0150S	0230E 031
TEX 10	<del>341987</del>	96-1028730	14 0160S	0230E 006
TEX 11	<del>341346</del>	96-0923777	14 0150S	0230E 031
TEX 12	<del>341988</del>	96-1028731	14 0160S	0230E 006
TEX 13	<del>341347</del>	96-0923788	14 0160S	0230E 006
TEX 14	<del>341989</del>	96-1028732	14 0160S	0230E 005
TEX 15	<del>341990</del>	96-1028733	14 0160S	0220E 001
TEX 16	<del>341348</del>	96-0923779	14 0160S	0220E 001
TEX 17	<del>341991</del>	96-1028734	14 0160S	0230E 006
TEX 18	<del>341349</del>	96-0923780	14 0160S	0230E 006
TEX 19	<del>341992</del>	96-1028735	14 0160S	0230E 006
TEX 20	341993	96-1028736	14 0160S	0230E 006
TEX 21	341994	96-1028737	14 0160S	0230E 006
TEX 22	341995	96-1028738	14 0160S	0230E 006
TEX 23	341996	96-1028739	14 0160S	0230E 006
TEX 24	341997	96-1028740	14 0160S	0230E 006
TEX 25	341998	96-1028741	14 0160S	0230E 006
TEX 26	341999	96-1028742	14 0160S	0230E 006
TEX 27	342000	96-1028743	14 0160S	0230E 005
TEX 28	<del>342001</del>	96-1028744	14 0160S	0230E 005
TEX 29	341350	96-0923781	14 0160S	0230E 006
TEX 30	341351	96-0923782	14 0150S	0230E 031

TOTAL CLAIMS THIS PAGE

30

\*some claims may extend into adjacent Townships, Ranges or Sections

TOTAL CLAIMS FOR EXHIBIT A

128

RECEIVED  
 COUNTY CLERK'S OFFICE  
 2011 AUG 23 A 9:12  
 TUCSON, ARIZONA

*Handwritten initials/signature*

**United States Department of the Interior**  
**Bureau of Land Management**  
 LANDS/RECREATION & PLANNING  
 ONE N CENTRAL AVE  
 PHOENIX, AZ 85004 -2203  
 Phone: 602-417-9200

Receipt

No: 2412393

<b>Transaction #:</b> 2487744	
<b>Date of Transaction:</b> 08/23/2011	
<b>CUSTOMER:</b>	
EXCELSIOR MINING ARIZONA INC 5301 E OSBORN RD PHOENIX, AZ 85018-6138 US	

LINE #	QTY	DESCRIPTION	REMARKS	UNIT PRICE	TOTAL
1	1.00	LOCATABLE MINERALS / MINING CLAIMS-NOT NEW-UNADJUD, ONE AUTH NO. ONLY / MINING CLAIM MONEY RECEIVED CASES: AMC21945/\$17920.00	MAINT (128) 2012	- n/a -	17920.00
<b>TOTAL:</b>					<b>\$17,920.00</b>

PAYMENT INFORMATION			
1	AMOUNT:	17920.00	POSTMARKED: N/A
	TYPE:	CHECK	RECEIVED: 08/23/2011
	CHECK NO:	1208	
	NAME:	EXCELSIOR MINING ARIZONA INC 5301 E OSBORN RD PHOENIX AZ 85018-6138 US	

REMARKS

This receipt was generated by the automated BLM Collections and Billing System and is a paper representation of a portion of the official electronic record contained therein.

**DELTA EXPLORATION HOLDINGS L.L.C.**

MINERAL EXPLORATION - LAND DEVELOPMENT - WATER MANAGEMENT

August 23, 2011

Bureau of Land Management  
Arizona State Office  
222 N. Central Avenue  
Phoenix, AZ 85004-2203

NO. OF CLAIMS 128  
AMOUNT 17920  
RECEIPT NO. 241293  
INIT. SC

\*\* BLM-ASO\*\*

AMC 21945  
AMC 351062  
AMC 326382  
AMC 340683  
AMC 340653  
AMC 341334  
AMC 351062  
AMC 341966  
AMC 73353

Re: The year of 2012

Maintenance Fees for Lode Mining Claims and Change of Address

Dear Sir:

Enclosed please find a notice of payment of the year 2012 maintenance fees along with "Exhibit A" listing 128 claims in the amount of \$17,920.00.

Please return to me a BLM date-stamped original along with receipts so that I can record the notice in the County Recorders office.

Return to: Delta Exploration Holdings, L.L.C.  
Attn: Kevin Sullivan  
3950 West Woodridge Drive  
Glendale, Arizona 85308

Please call on (602) 818 6888 prior to August 26, 2011 if you have any questions.

Sincerely,



Kevin Sullivan  
Manager  
Delta Exploration Holdings L.L.C.

RECEIVED  
BLM STATE OFFICE  
2011 AUG 23 A 9:12  
PHOENIX, ARIZONA

SEP 1 2011  
Cm

**DELTA EXPLORATION HOLDINGS L.L.C.**

MINERAL EXPLORATION - LAND DEVELOPMENT - WATER MANAGEMENT

August 23, 2011

Bureau of Land Management  
Arizona State Office  
222 N. Central Avenue  
Phoenix, AZ 85004-2203

RECEIVED  
BLM ARIZONA STATE OFFICE  
2011 AUG 23 A 9:12  
PHOENIX, ARIZONA

Re: Payment of Annual Maintenance Fee 2012  
Tex, Prospect, Tallships and Alpha Claims AMC et al.

Gentlemen:

This will serve as notice that Kevin Sullivan, whose address for the purposes of this filing, is 3950 West Woodridge Drive, Glendale, Arizona, is the manager of Delta Exploration Holdings L.L.C., and intends to hold the mining claims described in Exhibit A attached hereto for the assessment year ending at 12 o'clock, noon, on September 1, 2012 by payment of the annual maintenance fees of \$140 per claim. Payment of such amount is made herewith for such assessment year for each of the claims the name and BLM Serial number of which, and the book and page or index number of recording of the location notice in the official records of Cochise County, Arizona, of which is set forth on Exhibit A attached hereto and by this reference incorporated herein,

Kevin Sullivan, Manager  
Delta Exploration Holdings, L.L.C.

State of Arizona )  
County of ~~Maricopa~~ ) ss  
PINAL

The foregoing instrument was acknowledged before me on 8/18/11  
by Kevin Sullivan.

Notary Public

My commission expires:

4/28/12

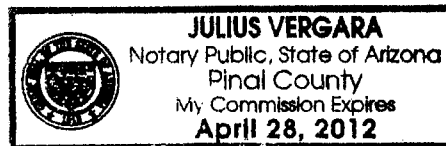




Exhibit A

CLAIM NAME AND NUMBER	BLM Serial #	COCHISE COUNTY RECEPTION NUMBER OR BOOK / PAGE		TOWNSHIP, RANGE SECTION*	
				Mr Twn	Rng Sec
ALPHA #1	21945	523	351	14 0160S	0220E 025
ALPHA #2	21946	523	352	14 0160S	0220E 025
ALPHA #3	21947	523	353	14 0160S	0220E 025
ALPHA #4	21948 ✓	523	354	14 0160S	0220E 025
ALPHA #5A	351064 ✓	990100578		14 0160S	0220E 025
ALPHA #6	21950	523	356	14 0160S	0220E 024
ALPHA #7	21951	523	357	14 0160S	0220E 024
ALPHA #8	21952	523	358	14 0160S	0220E 024
ALPHA #9	21953	523	359	14 0160S	0220E 024
ALPHA #10	21954	523	360	14 0160S	0220E 024
ALPHA #11	21955	523	361	14 0160S	0220E 024
ALPHA #12	21956	523	362	14 0160S	0220E 024
ALPHA #13	21957 ✓	523	363	14 0160S	0220E 024
ALPHA #15	21959	523	365	14 0160S	0220E 024
ALPHA #16	21960	523	366	14 0160S	0220E 024
ALPHA #17	21961	523	367	14 0160S	0220E 024
ALPHA #18	21962	523	400	14 0160S	0220E 024
ALPHA #19	21963	523	368	14 0160S	0220E 024
ALPHA #20	21964 ✓	523	369	14 0160S	0220E 024
ALPHA #22	21966	523	371	14 0160S	0220E 026
ALPHA #23	21967	523	372	14 0160S	0220E 026
ALPHA #24	21968	523	373	14 0160S	0220E 023
ALPHA #25	21969	523	374	14 0160S	0220E 023
ALPHA #26	21970 ✓	523	375	14 0160S	0220E 023
ALPHA #31	21975	523	381	14 0160S	0220E 023
ALPHA #32	21976	523	382	14 0160S	0220E 023
ALPHA #33	21977 ✓	523	383	14 0160S	0220E 023
ALPHA 34 A	324360 ✓	920820585		14 0160S	0220E 023
ALPHA #36	21980	523	686	14 0160S	0220E 025
ALPHA #37	21981	523	387	14 0160S	0220E 025
ALPHA #38	21982	523	388	14 0160S	0220E 025
ALPHA #39	21983	523	389	14 0160S	0220E 025
ALPHA #40	21984 ✓	523	390	14 0160S	0220E 025
ALPHA #45	21989	523	395	14 0160S	0220E 025
ALPHA #46	21990	523	396	14 0160S	0220E 025
ALPHA #49	21991	523	397	14 0160S	0220E 025
ALPHA #50	21992	523	398	14 0160S	0220E 025
ALPHA #51	21993 ✓	523	399	14 0160S	0220E 025
ALPHA 52 A	324361 ✓	920820587		14 0160S	0220E 026

TOTAL CLAIMS THIS PAGE

\*some claims may extend into adjacent Townships, Ranges or Sections

39

RECEIVED  
 LAND MANAGEMENT OFFICE  
 2011 AUG 23 A 9:12  
 TUCSON, ARIZONA

39/50

Exhibit A (continued)

CLAIM NAME AND NUMBER	BLM Serial #	COCHISE COUNTY RECEPTION NUMBER OR BOOK / PAGE		TOWNSHIP, RANGE SECTION*
				Mr Twn Rng Sec
ALPHA 118	326439	9340	8754	14 0160S 0220E 001
ALPHA 119	326440	9340	8755	14 0160S 0220E 001
ALPHA 120	326441	9340	8756	14 0160S 0220E 001
ALPHA 121	326442	9340	8757	14 0160S 0220E 001
ALPHA 122	326443	9340	8758	14 0160S 0220E 001
ALPHA 123	326444	9340	8759	14 0160S 0220E 001
ALPHA 124	326445	9340	8760	14 0160S 0220E 001
ALPHA 125	326446	9340	8761	14 0160S 0220E 011
ALPHA 126	326447	9340	8762	14 0160S 0220E 011
ALPHA 127	326448	9340	8763	14 0160S 0220E 011
ALPHA 128	326449	9340	8764	14 0160S 0220E 013
ALPHA 129	326450	9340	8765	14 0160S 0220E 013
ALPHA 130	326451	9340	8766	14 0160S 0220E 013
ALPHA 131	326452 ✓	9340	8767	14 0160S 0220E 013
ALPHA 27	340653	960617174		14 0160S 0220E 023
ALPHA 28	340654	960617175		14 0160S 0220E 023
ALPHA 29	340655	960617176		14 0160S 0220E 023
ALPHA 30	340656	960617177		14 0160S 0220E 023
ALPHA 35	340657	960617178		14 0160S 0220E 023
ALPHA 41	340658	960617179		14 0160S 0220E 023
ALPHA 42	340659	960617180		14 0160S 0220E 023
ALPHA 43	340660	960617181		14 0160S 0220E 023
ALPHA 44	340661	960617182		14 0160S 0220E 023
ALPHA 56	340662	960617183		14 0160S 0220E 023
ALPHA 57	340663	960617184		14 0160S 0220E 023
ALPHA 58	340664	960617185		14 0160S 0220E 023
ALPHA 59	340665	960617186		14 0160S 0220E 023
ALPHA 60	340666 ✓	960617187		14 0160S 0220E 023

TOTAL CLAIMS THIS PAGE

28

\*some claims may extend into adjacent Townships, Ranges or Sections

RECEIVED  
 M. J. STATE OFFICE  
 2011 AUG 23 A 9:12  
 PHOENIX, ARIZONA

25/1/11

Exhibit A (continued)

CLAIM NAME AND NUMBER	BLM Serial #	COCHISE COUNTY RECEPTION NUMBER OR BOOK / PAGE		TOWNSHIP, RANGE SECTION*		
				Mr Twn	Rng	Sec
TALLSHIP 5-A	341334	96-0923783		14	0160S	0220E 013
TALLSHIP 7-A	341335	96-0923784		14	0160S	0220E 013
TALLSHIP 8-A	341336	96-0923785		14	0160S	0220E 013
TALLSHIP 9-A	341337	96-0923786		14	0160S	0220E 012
TALLSHIP 10-A	341338	96-0923787		14	0160S	0220E 012
TALLSHIP B-1	341339	96-0923788		14	0160S	0220E 012
TALLSHIP B-2	341340	96-0923789		14	0160S	0220E 012
TALLSHIP B-3	341341	96-0923790		14	0160S	0220E 012
TALLSHIP B-4	341342	96-0923791		14	0160S	0220E 012
TALLSHIP B-5	341343	96-0923792		14	0160S	0220E 012
TALLSHIP B-6	341344	96-0923793		14	0160S	0220E 013
TALLSHIP B-7	<u>341345</u> ✓	96-0923794		14	0160S	0220E 013
TALLSHIP B-8	351062	99-0100579		14	0160S	0220E 013
TALLSHIP B-9	<u>351063</u> ✓	99-0100580		14	0160S	0220E 013
TALLSHIP B10	<u>341968</u> ✓	96-1028711		14	0160S	0220E 013
TALLSHIP #C-1	73414	1125	441	14	0160S	0220E 013
TALLSHIP #C-2	73415	1125	443	14	0160S	0220E 024
TALLSHIP #C-3	73416	1125	445	14	0160S	0220E 013
TALLSHIP #C-4	73417	1125	447	14	0160S	0220E 024
TALLSHIP #C-5	73418	1125	449	14	0160S	0220E 013
TALLSHIP #C-6	73419	1125	451	14	0160S	0220E 024
TALLSHIP #C-7	<u>73420</u> ✓	1125	453	14	0160S	0220E 013
PROSPECT 1	341969	96-1028712		14	0150S	0220E 035
PROSPECT 2	341970	96-1028713		14	0150S	0220E 035
PROSPECT 3	341971	96-1028714		14	0150S	0220E 035
PROSPECT 4	341972	96-1028715		14	0150S	0220E 035
PROSPECT 5	341973	96-1028716		14	0150S	0220E 035
PROSPECT 6	341974	96-1028717		14	0150S	0220E 035
PROSPECT 7A	341975	96-1028718		14	0150S	0220E 035
PROSPECT 8A	341976	96-1028719		14	0150S	0220E 035
PROSPECT 9	341977	96-1028720		14	0150S	0220E 035

TOTAL CLAIMS THIS PAGE

31

\*some claims may extend into adjacent Townships, Ranges or Sections

RECEIVED  
 STATE OFFICE  
 2011 AUG 23 A 9:12  
 TUCSON, ARIZONA

31/50

Exhibit A (continued)

CLAIM NAME AND NUMBER	BLM Serial #	COCHISE COUNTY	TOWNSHIP, RANGE
		RECEPTION NUMBER OR BOOK / PAGE	SECTION* Mr Twn Rng Sec
TEX 1	341978	96-1028721	14 0150S 0230E 031
TEX 2	341979	96-1028722	14 0160S 0220E 001
TEX 3	341980	96-1028723	14 0150S 0230E 031
TEX 4	341981	96-1028724	14 0160S 0230E 006
TEX 5	341982	96-1028725	14 0150S 0230E 031
TEX 6	341983	96-1028726	14 0160S 0230E 006
TEX 7	341984	96-1028727	14 0150S 0230E 031
TEX 8	341985	96-1028728	14 0160S 0230E 006
TEX 9	341986	96-1028729	14 0150S 0230E 031
TEX 10	341987 ✓	96-1028730	14 0160S 0230E 006
TEX 11	341346 ✓	96-0923777	14 0150S 0230E 031
TEX 12	341988 ✓	96-1028731	14 0160S 0230E 006
TEX 13	341347 ✓	96-0923788	14 0160S 0230E 006
TEX 14	341989 ✓	96-1028732	14 0160S 0230E 005
TEX 15	341990 ✓	96-1028733	14 0160S 0220E 001
TEX 16	341348 ✓	96-0923779	14 0160S 0220E 001
TEX 17	341991 ✓	96-1028734	14 0160S 0230E 006
TEX 18	341349 ✓	96-0923780	14 0160S 0230E 006
TEX 19	341992 ✓	96-1028735	14 0160S 0230E 006
TEX 20	341993	96-1028736	14 0160S 0230E 006
TEX 21	341994	96-1028737	14 0160S 0230E 006
TEX 22	341995	96-1028738	14 0160S 0230E 006
TEX 23	341996	96-1028739	14 0160S 0230E 006
TEX 24	341997	96-1028740	14 0160S 0230E 006
TEX 25	341998	96-1028741	14 0160S 0230E 006
TEX 26	341999	96-1028742	14 0160S 0230E 006
TEX 27	342000	96-1028743	14 0160S 0230E 005
TEX 28	342001 ✓	96-1028744	14 0160S 0230E 005
TEX 29	341350 ✓	96-0923781	14 0160S 0230E 006
TEX 30	341351 ✓	96-0923782	14 0150S 0230E 031

TOTAL CLAIMS THIS PAGE

30

\*some claims may extend into adjacent Townships, Ranges or Sections

TOTAL CLAIMS FOR EXHIBIT A

128

RECEIVED  
 COUNTY CLERK'S OFFICE  
 2011 AUG 23 A 9:12  
 TUCSON, ARIZONA

*no/c*

**United States Department of the Interior**  
**Bureau of Land Management**  
 LANDS/RECREATION & PLANNING  
 ONE N CENTRAL AVE  
 PHOENIX, AZ 85004 -2203  
 Phone: 602-417-9200

Receipt

No: 2412393

<b>Transaction #:</b> 2487744	
<b>Date of Transaction:</b> 08/23/2011	
CUSTOMER:	
EXCELSIOR MINING ARIZONA INC 5301 E OSBORN RD PHOENIX,AZ 85018-6138 US	

LINE #	QTY	DESCRIPTION	REMARKS	UNIT PRICE	TOTAL
1	1.00	LOCATABLE MINERALS / MINING CLAIMS-NOT NEW-UNADJUD,ONE AUTH NO. ONLY / MINING CLAIM MONEY RECEIVED CASES: AMC21945/\$17920.00	MAINT (128) 2012	- n/a -	17920.00
<b>TOTAL:</b>					<b>\$17,920.00</b>

PAYMENT INFORMATION			
1	AMOUNT:	17920.00	POSTMARKED: N/A
	TYPE:	CHECK	RECEIVED: 08/23/2011
	CHECK NO:	1208	
	NAME:	EXCELSIOR MINING ARIZONA INC 5301 E OSBORN RD PHOENIX AZ 85018-6138 US	

REMARKS

This receipt was generated by the automated BLM Collections and Billing System and is a paper representation of a portion of the official electronic record contained therein.

Delta Exploration Holdings

Lead Files 2014 Maintenance Filing

AMC 21945

351062

324360

326382

340653

341966

73353

341334

20th

Exhibit A (continued)

CLAIM NAME AND NUMBER	BLM Serial #	COCHISE COUNTY RECEPTION NUMBER OR BOOK / PAGE		TOWNSHIP, RANGE SECTION*		
				Mr	Twn	Rng Sec
ALPHA 118	326439	9340	8754	14	0160S	0220E 001
ALPHA 119	326440	9340	8755	14	0160S	0220E 001
ALPHA 120	326441	9340	8756	14	0160S	0220E 001
ALPHA 121	326442	9340	8757	14	0160S	0220E 001
ALPHA 122	326443	9340	8758	14	0160S	0220E 001
ALPHA 123	326444	9340	8759	14	0160S	0220E 001
ALPHA 124	326445	9340	8760	14	0160S	0220E 001
ALPHA 125	326446	9340	8761	14	0160S	0220E 011
ALPHA 126	326447	9340	8762	14	0160S	0220E 011
ALPHA 127	326448	9340	8763	14	0160S	0220E 011
ALPHA 128	326449	9340	8764	14	0160S	0220E 013
ALPHA 129	326450	9340	8765	14	0160S	0220E 013
ALPHA 130	326451	9340	8766	14	0160S	0220E 013
ALPHA 131	326452	9340	8767	14	0160S	0220E 013
ALPHA 27	340653	960617174		14	0160S	0220E 023
ALPHA 28	340654	960617175		14	0160S	0220E 023
ALPHA 29	340655	960617176		14	0160S	0220E 023
ALPHA 30	340656	960617177		14	0160S	0220E 023
ALPHA 35	340657	960617178		14	0160S	0220E 023
ALPHA 41	340658	960617179		14	0160S	0220E 023
ALPHA 42	340659	960617180		14	0160S	0220E 023
ALPHA 43	340660	960617181		14	0160S	0220E 023
ALPHA 44	340661	960617182		14	0160S	0220E 023
ALPHA 56	340662	960617183		14	0160S	0220E 023
ALPHA 57	340663	960617184		14	0160S	0220E 023
ALPHA 58	340664	960617185		14	0160S	0220E 023
ALPHA 59	340665	960617186		14	0160S	0220E 023
ALPHA 60	340666	960617187		14	0160S	0220E 023

TOTAL CLAIMS THIS PAGE

\*some claims may extend into adjacent Townships, Ranges or Sections

28

PHOENIX, ARIZONA

2009 AUG 23 P 1:42

RECEIVED  
BLM AZ STATE OFFICE

Exhibit A

CLAIM NAME AND NUMBER	BLM Serial #	COCHISE COUNTY RECEPTION NUMBER OR BOOK / PAGE		TOWNSHIP, RANGE SECTION*		
				Mr Twn	Rng	Sec
ALPHA #1	21945	523	351	14	0160S	0220E 025
ALPHA #2	21946	523	352	14	0160S	0220E 025
ALPHA #3	21947	523	353	14	0160S	0220E 025
ALPHA #4	21948	523	354	14	0160S	0220E 025
ALPHA #5A	351064	990100578		14	0160S	0220E 025
ALPHA #6	21950	523	356	14	0160S	0220E 024
ALPHA #7	21951	523	357	14	0160S	0220E 024
ALPHA #8	21952	523	358	14	0160S	0220E 024
ALPHA #9	21953	523	359	14	0160S	0220E 024
ALPHA #10	21954	523	360	14	0160S	0220E 024
ALPHA #11	21955	523	361	14	0160S	0220E 024
ALPHA #12	21956	523	362	14	0160S	0220E 024
ALPHA #13	21957	523	363	14	0160S	0220E 024
ALPHA #15	21959	523	365	14	0160S	0220E 024
ALPHA #16	21960	523	366	14	0160S	0220E 024
ALPHA #17	21961	523	367	14	0160S	0220E 024
ALPHA #18	21962	523	400	14	0160S	0220E 024
ALPHA #19	21963	523	368	14	0160S	0220E 024
ALPHA #20	21964	523	369	14	0160S	0220E 024
ALPHA #22	21966	523	371	14	0160S	0220E 026
ALPHA #23	21967	523	372	14	0160S	0220E 026
ALPHA #24	21968	523	373	14	0160S	0220E 023
ALPHA #25	21969	523	374	14	0160S	0220E 023
ALPHA #26	21970	523	375	14	0160S	0220E 023
ALPHA #31	21975	523	381	14	0160S	0220E 023
ALPHA #32	21976	523	382	14	0160S	0220E 023
ALPHA #33	21977	523	383	14	0160S	0220E 023
ALPHA 34 A	324360	920820585		14	0160S	0220E 023
ALPHA #36	21980	523	686	14	0160S	0220E 025
ALPHA #37	21981	523	387	14	0160S	0220E 025
ALPHA #38	21982	523	388	14	0160S	0220E 025
ALPHA #39	21983	523	389	14	0160S	0220E 025
ALPHA #40	21984	523	390	14	0160S	0220E 025
ALPHA #45	21989	523	395	14	0160S	0220E 025
ALPHA #46	21990	523	396	14	0160S	0220E 025
ALPHA #49	21991	523	397	14	0160S	0220E 025
ALPHA #50	21992	523	398	14	0160S	0220E 025
ALPHA #51	21993	523	399	14	0160S	0220E 025
ALPHA 52 A	324361	920820587		14	0160S	0220E 026

TOTAL CLAIMS THIS PAGE

39

\*some claims may extend into adjacent Townships, Ranges or Sections

RECEIVED  
 BLM AZ STATE OFFICE  
 2010 AUG 23 P 1:42  
 IIX, ARIZONA



**DELTA EXPLORATION HOLDINGS L.L.C.**

MINERAL EXPLORATION - LAND DEVELOPMENT - WATER MANAGEMENT

August 23, 2010

Bureau of Land Management  
Arizona State Office  
222 N. Central Avenue  
Phoenix, AZ 85004-2203

Re: The year of 2011

Maintenance Fees for Lode Mining Claims and Change of Address

Dear Sir:

Enclosed please find a notice of payment of the year 2011 maintenance fees along with "Exhibit A" listing 128 claims in the amount of \$17,920.00.

Please return to me a BLM date-stamped original along with receipts so that I can record the notice in the County Recorders office.

Return to: Delta Exploration Holdings, L.L.C.  
Attn: Kevin Sullivan  
3950 West Woodridge Drive  
Glendale, Arizona 85308

Please note; if you have not already done so, can you please change the address of Delta Exploration Holdings, L.L.C., to that of the address above.

Please call on (602) 818 6888 prior to August 29, 2010 if you have any questions.

Sincerely,



Kevin Sullivan  
Manager  
Delta Exploration Holdings L.L.C.

RECEIVED  
BLM AZ STATE OFFICE  
2010 AUG 23 P 1:42  
PHOENIX, ARIZONA

**DELTA EXPLORATION HOLDINGS L.L.C.**

MINERAL EXPLORATION - LAND DEVELOPMENT - WATER MANAGEMENT

August 23, 2010

Bureau of Land Management  
Arizona State Office  
222 N. Central Avenue  
Phoenix, AZ 85004-2203

RECEIVED  
BLM AZ STATE OFFICE  
2010 AUG 23 P 1:42  
PHOENIX, ARIZONA

Re: Payment of Annual Maintenance Fee 2011  
Tex, Prospect, Tallships and Alpha Claims AMC et al.

Gentlemen:

This will serve as notice that Kevin Sullivan, whose address for the purposes of this filing, is 3950 West Woodridge Drive, Glendale, Arizona, is the manager of Delta Exploration Holdings L.L.C., and intends to hold the mining claims described in Exhibit A attached hereto for the assessment year ending at 12 o'clock, noon, on September 1, 2011 by payment of the annual maintenance fess of \$140 per claim. Payment of such amount is made herewith for such assessment year for each of the claims the name and BLM Serial number of which, and the book and page or index number of recording of the location notice in the official records of Cochise County, Arizona, of which is set forth on Exhibit A attached hereto and by this reference incorporated herein,

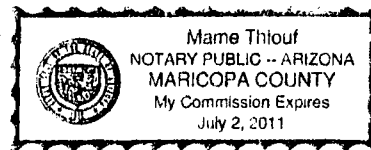
Kevin Sullivan, Manager  
Delta Exploration Holdings, L.L.C.

State of Arizona )  
County of Maricopa ) ss

The foregoing instrument was acknowledged before me on August 23, 2010  
by Kevin Sullivan.

Notary Public

My commission expires: July 2, 2011



**United States Department of the Interior**  
**Bureau of Land Management**  
 LANDS/RECREATION & PLANNING  
 ONE N CENTRAL AVE  
 PHOENIX, AZ 85004 -2203  
 Phone:

Receipt

No: 2197543

<b>Transaction #:</b> 2267418	
<b>Date of Transaction:</b> 08/23/2010	
<b>CUSTOMER:</b>	DELTA EXPLORATION HOLDINGS, LLC 3950 W WOODRIDGE DR GLENDALE, AZ 85308-4127 US

RECEIVED INTO COMPUTER  
 SEP 02 2010

LINE #	QTY	DESCRIPTION	REMARKS	UNIT PRICE	TOTAL
1	1.00	LOCATABLE MINERALS / MINING CLAIMS-NOT NEW-UNADJUD, ONE AUTH NO. ONLY / MINING CLAIM MONEY RECEIVED CASES: AMC341978/\$17920.00	MAINT FEE PYMNT (128) 2011	- n/a -	17920.00
<b>TOTAL:</b>					<b>\$17,920.00</b>

PAYMENT INFORMATION			
1	AMOUNT:	17920.00	POSTMARKED: N/A
	TYPE:	CHECK	RECEIVED: 08/23/2010
	CHECK NO:	1082	
	NAME:	DELTA EXPLORATION HOLDINGS, LLC 3950 W WOODRIDGE DR GLENDALE AZ 85308-4127 US	

REMARKS

This receipt was generated by the automated BLM Collections and Billing System and is a paper representation of a portion of the official electronic record contained therein.

**DELTA EXPLORATION HOLDINGS L.L.C.**

MINERAL EXPLORATION - LAND DEVELOPMENT - WATER MANAGEMENT

AMC 73353

326382

351062

341966

21945

324360

340653

341334

351062

August 22, 2009

Bureau of Land Management  
Arizona State Office  
222 N. Central Avenue  
Phoenix, AZ 85004-2203

Re: The year of 2009 / 2010

Maintenance Fees for Lode Mining Claims

Dear Sir:

Enclosed please find a notice of payment of the year 2009 / 2010 maintenance fees along with "Exhibit A" listing 128 claims in the amount of \$17,920.00.

Please return to me a BLM date-stamped original along with receipts so that I can record the notice in the County Recorders office.

Return to: Delta Exploration Holdings, L.L.C.  
c/o Kevin Sullivan  
3950 West Woodridge Drive  
Glendale, Arizona 85308

Please call on (602) 818 6888 prior to August 29, 2007 if you have any questions.

Sincerely,



Kevin Sullivan  
Manager  
Delta Exploration Holdings L.L.C.

PHOENIX, ARIZONA

2009 AUG 17 P 4: 04

RECEIVED  
BLM AZ STATE OFFICE



**DELTA EXPLORATION HOLDINGS L.L.C.**

MINERAL EXPLORATION - LAND DEVELOPMENT - WATER MANAGEMENT

August 22, 2009

Bureau of Land Management  
Arizona State Office  
222 N. Central Avenue  
Phoenix, AZ 85004-2203

RECEIVED  
BLM AZ STATE OFFICE  
2009 AUG 17 P 4: 04  
PHOENIX, ARIZONA

Re: Payment of Annual Maintenance Fee 2009/2010  
Tex, Prospect, Tallships and Alpha Claims AMC et al.

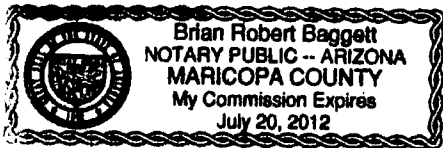
Gentlemen:


This will serve as notice that Kevin Sullivan, whose address for the purposes of this filing, is 3950 West Woodridge Drive, Glendale, Arizona, is the manager of Delta Exploration Holdings L.L.C., and intends to hold the mining claims described in Exhibit A attached hereto for the assessment year ending at 12 o'clock, noon, on September 1, 2010 by payment of the annual maintenance fess of \$140 per claim. Payment of such amount is made herewith for such assessment year for each of the claims the name and BLM Serial number of which, and the book and page or index number of recording of the location notice in the official records of Cochise County, Arizona, of which is set forth on Exhibit A attached hereto and by this reference incorporated herein,

  
Kevin Sullivan, Manager  
Delta Exploration Holdings, L.L.C.

State of Arizona )  
County of Maricopa ) ss

The foregoing instrument was acknowledged before me on Aug 13, 2009  
by Kevin Sullivan.



  
Notary Public

My commission expires:

July 20, 2012

3950 West Woodridge Drive, Glendale, Arizona 85308  
E-Mail: [ksullivan3950@msn.com](mailto:ksullivan3950@msn.com)  
Phone: (602) 818 6888 FAX (602) 547-2299

Exhibit A

CLAIM NAME AND NUMBER	BLM Serial #	COCHISE COUNTY RECEPTION NUMBER		TOWNSHIP, RANGE SECTION*	
		OR BOOK / PAGE		Mr Twn	Rng Sec
ALPHA #1	✓ 21945	523	351	14	0160S 0220E 025
ALPHA #2	✓ 21946	523	352	14	0160S 0220E 025
ALPHA #3	✓ 21947	523	353	14	0160S 0220E 025
ALPHA #4	✓ 21948	523	354	14	0160S 0220E 025
ALPHA #5A	✓ 351064	990100578		14	0160S 0220E 025
ALPHA #6	21950	523	356	14	0160S 0220E 024
ALPHA #7	21951	523	357	14	0160S 0220E 024
ALPHA #8	21952	523	358	14	0160S 0220E 024
ALPHA #9	21953	523	359	14	0160S 0220E 024
ALPHA #10	✓ 21954	523	360	14	0160S 0220E 024
ALPHA #11	21955	523	361	14	0160S 0220E 024
ALPHA #12	21956	523	362	14	0160S 0220E 024
ALPHA #13	21957	523	363	14	0160S 0220E 024
ALPHA #15	21959	523	365	14	0160S 0220E 024
ALPHA #16	21960	523	366	14	0160S 0220E 024
ALPHA #17	✓ 21961	523	367	14	0160S 0220E 024
ALPHA #18	✓ 21962	523	400	14	0160S 0220E 024
ALPHA #19	21963	523	368	14	0160S 0220E 024
ALPHA #20	21964	523	369	14	0160S 0220E 024
ALPHA #22	21966	523	371	14	0160S 0220E 026
ALPHA #23	21967	523	372	14	0160S 0220E 026
ALPHA #24	21968	523	373	14	0160S 0220E 023
ALPHA #25	✓ 21969	523	374	14	0160S 0220E 023
ALPHA #26	21970	523	375	14	0160S 0220E 023
ALPHA #31	21975	523	381	14	0160S 0220E 023
ALPHA #32	✓ 21976	523	382	14	0160S 0220E 023
ALPHA #33	21977	523	383	14	0160S 0220E 023
ALPHA 34 A	✓ 324360	920820585		14	0160S 0220E 023
ALPHA #36	✓ 21980	523	686	14	0160S 0220E 025
ALPHA #37	21981	523	387	14	0160S 0220E 025
ALPHA #38	✓ 21982	523	388	14	0160S 0220E 025
ALPHA #39	✓ 21983	523	389	14	0160S 0220E 025
ALPHA #40	21984	523	390	14	0160S 0220E 025
ALPHA #45	21989	523	395	14	0160S 0220E 025
ALPHA #46	✓ 21990	523	396	14	0160S 0220E 025
ALPHA #49	✓ 21991	523	397	14	0160S 0220E 025
ALPHA #50	21992	523	398	14	0160S 0220E 025
ALPHA #51	21993	523	399	14	0160S 0220E 025
ALPHA 52 A	✓ 324361	920820587		14	0160S 0220E 026

TOTAL CLAIMS THIS PAGE

\*some claims may extend into adjacent Townships, Ranges or Sections

39 SC

RECEIVED  
AZ STATE OFFICE  
2009 AUG 17 P 4: 04

Exhibit A (continued)

CLAIM NAME AND NUMBER	BLM Serial #	COCHISE COUNTY RECEPTION NUMBER OR BOOK / PAGE		TOWNSHIP, RANGE SECTION*
				Mr Twn Rng Sec
ALPHA 118	326439	9340	8754	14 0160S 0220E 001
ALPHA 119	326440	9340	8755	14 0160S 0220E 001
ALPHA 120	326441	9340	8756	14 0160S 0220E 001
ALPHA 121	326442	9340	8757	14 0160S 0220E 001
ALPHA 122	326443	9340	8758	14 0160S 0220E 001
ALPHA 123	326444	9340	8759	14 0160S 0220E 001
ALPHA 124	326445	9340	8760	14 0160S 0220E 001
ALPHA 125	326446	9340	8761	14 0160S 0220E 011
ALPHA 126	326447	9340	8762	14 0160S 0220E 011
ALPHA 127	326448	9340	8763	14 0160S 0220E 011
ALPHA 128	326449	9340	8764	14 0160S 0220E 013
ALPHA 129	326450	9340	8765	14 0160S 0220E 013
ALPHA 130	326451	9340	8766	14 0160S 0220E 013
ALPHA 131	326452	9340	8767	14 0160S 0220E 013
ALPHA 27	340653	960617174		14 0160S 0220E 023
ALPHA 28	340654	960617175		14 0160S 0220E 023
ALPHA 29	340655	960617176		14 0160S 0220E 023
ALPHA 30	340656	960617177		14 0160S 0220E 023
ALPHA 35	340657	960617178		14 0160S 0220E 023
ALPHA 41	340658	960617179		14 0160S 0220E 023
ALPHA 42	340659	960617180		14 0160S 0220E 023
ALPHA 43	340660	960617181		14 0160S 0220E 023
ALPHA 44	340661	960617182		14 0160S 0220E 023
ALPHA 56	340662	960617183		14 0160S 0220E 023
ALPHA 57	340663	960617184		14 0160S 0220E 023
ALPHA 58	340664	960617185		14 0160S 0220E 023
ALPHA 59	340665	960617186		14 0160S 0220E 023
ALPHA 60	340666	960617187		14 0160S 0220E 023

TOTAL CLAIMS THIS PAGE

\*some claims may extend into adjacent Townships, Ranges or Sections

28

SA

RECEIVED  
TULAZ STATE OFFICE  
2009 JUN 17 P 11:04  
TULAZ STATE OFFICE, ARIZONA

Exhibit A (continued).

CLAIM NAME AND NUMBER	BLM Serial #	COCHISE COUNTY RECEPTION NUMBER OR BOOK / PAGE	TOWNSHIP, RANGE SECTION* Mr Twn Rng Sec	
TALLSHIP 5-A	341334	96-0923783	14 0160S 0220E 013	
TALLSHIP 7-A	341335	96-0923784	14 0160S 0220E 013	
TALLSHIP 8-A	341336	96-0923785	14 0160S 0220E 013	
TALLSHIP 9-A	341337	96-0923786	14 0160S 0220E 012	
TALLSHIP 10-A	341338	96-0923787	14 0160S 0220E 012	
TALLSHIP B-1	341339	96-0923788	14 0160S 0220E 012	
TALLSHIP B-2	341340	96-0923789	14 0160S 0220E 012	
TALLSHIP B-3	341341	96-0923790	14 0160S 0220E 012	
TALLSHIP B-4	341342	96-0923791	14 0160S 0220E 012	
TALLSHIP B-5	341343	96-0923792	14 0160S 0220E 012	
TALLSHIP B-6	341344	96-0923793	14 0160S 0220E 013	
TALLSHIP B-7	341345	96-0923794	14 0160S 0220E 013	
TALLSHIP B-8	351062	99-0100579	14 0160S 0220E 013	
TALLSHIP B-9	351063	99-0100580	14 0160S 0220E 013	
TALLSHIP B10	341968	96-1028711	14 0160S 0220E 013	
TALLSHIP #C-1	73414	1125	441	14 0160S 0220E 013
TALLSHIP #C-2	73415	1125	443	14 0160S 0220E 024
TALLSHIP #C-3	73416	1125	445	14 0160S 0220E 013
TALLSHIP #C-4	73417	1125	447	14 0160S 0220E 024
TALLSHIP #C-5	73418	1125	449	14 0160S 0220E 013
TALLSHIP #C-6	73419	1125	451	14 0160S 0220E 024
TALLSHIP #C-7	73420	1125	453	14 0160S 0220E 013
PROSPECT 1	341969	96-1028712	14 0150S 0220E 035	
PROSPECT 2	341970	96-1028713	14 0150S 0220E 035	
PROSPECT 3	341971	96-1028714	14 0150S 0220E 035	
PROSPECT 4	341972	96-1028715	14 0150S 0220E 035	
PROSPECT 5	341973	96-1028716	14 0150S 0220E 035	
PROSPECT 6	341974	96-1028717	14 0150S 0220E 035	
PROSPECT 7A	341975	96-1028718	14 0150S 0220E 035	
PROSPECT 8A	341976	96-1028719	14 0150S 0220E 035	
PROSPECT 9	341977	96-1028720	14 0150S 0220E 035	

TOTAL CLAIMS THIS PAGE

\*some claims may extend into adjacent Townships, Ranges or Sections

31  
SC

RECEIVED  
BLM AZ STATE OFFICE  
2009 AUG 17 P 11:04  
TUCSON, ARIZONA



Exhibit A (continued)

CLAIM NAME AND NUMBER	BLM Serial #	COCHISE COUNTY	TOWNSHIP, RANGE
		RECEPTION NUMBER OR BOOK / PAGE	SECTION* Mr Twn Rng Sec
TEX 1	341978	96-1028721	14 0150S 0230E 031
TEX 2	341979	96-1028722	14 0160S 0220E 001
TEX 3	341980	96-1028723	14 0150S 0230E 031
TEX 4	341981	96-1028724	14 0160S 0230E 006
TEX 5	341982	96-1028725	14 0150S 0230E 031
TEX 6	341983	96-1028726	14 0160S 0230E 006
TEX 7	341984	96-1028727	14 0150S 0230E 031
TEX 8	341985	96-1028728	14 0160S 0230E 006
TEX 9	341986	96-1028729	14 0150S 0230E 031
TEX 10	341987	96-1028730	14 0160S 0230E 006
TEX 11	✓341346	96-0923777	14 0150S 0230E 031
TEX 12	✓341988	96-1028731	14 0160S 0230E 006
TEX 13	✓341347	96-0923788	14 0160S 0230E 006
TEX 14	✓341989	96-1028732	14 0160S 0230E 005
TEX 15	✓341990	96-1028733	14 0160S 0220E 001
TEX 16	✓341348	96-0923779	14 0160S 0220E 001
TEX 17	✓341991	96-1028734	14 0160S 0230E 006
TEX 18	✓341349	96-0923780	14 0160S 0230E 006
TEX 19	341992	96-1028735	14 0160S 0230E 006
TEX 20	341993	96-1028736	14 0160S 0230E 006
TEX 21	341994	96-1028737	14 0160S 0230E 006
TEX 22	341995	96-1028738	14 0160S 0230E 006
TEX 23	341996	96-1028739	14 0160S 0230E 006
TEX 24	341997	96-1028740	14 0160S 0230E 006
TEX 25	341998	96-1028741	14 0160S 0230E 006
TEX 26	341999	96-1028742	14 0160S 0230E 006
TEX 27	342000	96-1028743	14 0160S 0230E 005
TEX 28	342001	96-1028744	14 0160S 0230E 005
TEX 29	✓341350	96-0923781	14 0160S 0230E 006
TEX 30	✓341351	96-0923782	14 0150S 0230E 031

TOTAL CLAIMS THIS PAGE

\*some claims may extend into adjacent Townships, Ranges or Sections

TOTAL CLAIMS FOR EXHIBIT A

30  
SC  
128  
SC

RECEIVED  
MAY STATE OFFICE  
2009 AUG 17 P 4: 04  
PHOENIX, ARIZONA

**United States Department of the Interior**  
**Bureau of Land Management**  
 BUSINESS & SUPPORT SVCS DIV  
 ONE N CENTRAL AVE SUITE 800  
 PHOENIX, AZ 85004 -4427  
 Phone: (602) 417-9200

Receipt

No: 1979771

<b>Transaction #:</b> 2043802	
<b>Date of Transaction:</b> 08/17/2009	
<b>CUSTOMER:</b>	DELTA EXPLORATION HOLDINGS, LLC 3950 W WOODRIDGE DR GLENDALE, AZ 85308-4127 US

LINE #	QTY	DESCRIPTION	REMARKS	UNIT PRICE	TOTAL
1	1.00	LOCATABLE MINERALS / MINING CLAIMS-NOT NEW-UNADJUD, ONE AUTH NO. ONLY / MINING CLAIM MONEY RECEIVED CASES: AMC21945/\$17920.00	MAINT (128)	- n/a -	17920.00
<b>TOTAL:</b>					<b>\$17,920.00</b>

PAYMENT INFORMATION			
1	<b>AMOUNT:</b>	17920.00	<b>POSTMARKED:</b> N/A
	<b>TYPE:</b>	CHECK	<b>RECEIVED:</b> 08/17/2009
	<b>CHECK NO:</b>	1153	
	<b>NAME:</b>	DELTA EXPLORATION HOLDINGS, LLC 3950 W WOODRIDGE DR GLENDALE AZ 85308-4127 US	

REMARKS

This receipt was generated by the automated BLM Collections and Billing System and is a paper representation of a portion of the official electronic record contained therein.

**DELTA EXPLORATION HOLDINGS L.L.C.**

MINERAL EXPLORATION - LAND DEVELOPMENT - WATER MANAGEMENT

AMC 73353  
326382  
351062  
341966  
21945  
324360  
340653  
341334  
351062

August 22, 2009

Bureau of Land Management  
Arizona State Office  
222 N. Central Avenue  
Phoenix, AZ 85004-2203

Re: The year of 2009 / 2010

Maintenance Fees for Lode Mining Claims

Dear Sir:

Enclosed please find a notice of payment of the year 2009 / 2010 maintenance fees along with "Exhibit A" listing 128 claims in the amount of \$17,920.00.

Please return to me a BLM date-stamped original along with receipts so that I can record the notice in the County Recorders office.

Return to: Delta Exploration Holdings, L.L.C.  
c/o Kevin Sullivan  
3950 West Woodridge Drive  
Glendale, Arizona 85308

Please call on (602) 818 6888 prior to August 29, 2007 if you have any questions.

Sincerely,



Kevin Sullivan  
Manager  
Delta Exploration Holdings L.L.C.

RECEIVED  
BLM AZ STATE OFFICE  
2009 AUG 17 P 4: 04  
PHOENIX, ARIZONA



**DELTA EXPLORATION HOLDINGS L.L.C.**

MINERAL EXPLORATION - LAND DEVELOPMENT - WATER MANAGEMENT

August 22, 2009

Bureau of Land Management  
Arizona State Office  
222 N. Central Avenue  
Phoenix, AZ 85004-2203

RECEIVED  
BLM AZ STATE OFFICE  
2009 AUG 17 P 4: 04  
PHOENIX, ARIZONA

Re: Payment of Annual Maintenance Fee 2009/2010  
Tex, Prospect, Tallships and Alpha Claims AMC et al.

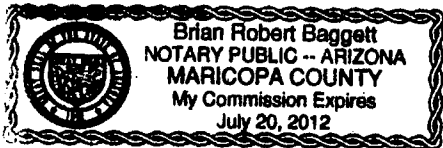
Gentlemen:

This will serve as notice that Kevin Sullivan, whose address for the purposes of this filing, is 3950 West Woodridge Drive, Glendale, Arizona, is the manager of Delta Exploration Holdings L.L.C., and intends to hold the mining claims described in Exhibit A attached hereto for the assessment year ending at 12 o'clock, noon, on September 1, 2010 by payment of the annual maintenance fess of \$140 per claim. Payment of such amount is made herewith for such assessment year for each of the claims the name and BLM Serial number of which, and the book and page or index number of recording of the location notice in the official records of Cochise County, Arizona, of which is set forth on Exhibit A attached hereto and by this reference incorporated herein,

Kevin Sullivan, Manager  
Delta Exploration Holdings, L.L.C.

State of Arizona )  
County of Maricopa ) ss

The foregoing instrument was acknowledged before me on Aug 13, 2009  
by Kevin Sullivan.

  
Notary Public

My commission expires:

July 20, 2012

Exhibit A

CLAIM NAME AND NUMBER	BLM Serial #	COCHISE COUNTY RECEPTION NUMBER		TOWNSHIP, RANGE SECTION*	
		OR BOOK / PAGE		Mr Twn	Rng Sec
ALPHA #1	✓ 21945	523	351	14	0160S 0220E 025
ALPHA #2	✓ 21946	523	352	14	0160S 0220E 025
ALPHA #3	✓ 21947	523	353	14	0160S 0220E 025
ALPHA #4	✓ 21948	523	354	14	0160S 0220E 025
ALPHA #5A	✓ 351064	990100578		14	0160S 0220E 025
ALPHA #6	✓ 21950	523	356	14	0160S 0220E 024
ALPHA #7	✓ 21951	523	357	14	0160S 0220E 024
ALPHA #8	✓ 21952	523	358	14	0160S 0220E 024
ALPHA #9	✓ 21953	523	359	14	0160S 0220E 024
ALPHA #10	✓ 21954	523	360	14	0160S 0220E 024
ALPHA #11	✓ 21955	523	361	14	0160S 0220E 024
ALPHA #12	✓ 21956	523	362	14	0160S 0220E 024
ALPHA #13	✓ 21957	523	363	14	0160S 0220E 024
ALPHA #15	✓ 21959	523	365	14	0160S 0220E 024
ALPHA #16	✓ 21960	523	366	14	0160S 0220E 024
ALPHA #17	✓ 21961	523	367	14	0160S 0220E 024
ALPHA #18	✓ 21962	523	400	14	0160S 0220E 024
ALPHA #19	✓ 21963	523	368	14	0160S 0220E 024
ALPHA #20	✓ 21964	523	369	14	0160S 0220E 024
ALPHA #22	✓ 21966	523	371	14	0160S 0220E 026
ALPHA #23	✓ 21967	523	372	14	0160S 0220E 026
ALPHA #24	✓ 21968	523	373	14	0160S 0220E 023
ALPHA #25	✓ 21969	523	374	14	0160S 0220E 023
ALPHA #26	✓ 21970	523	375	14	0160S 0220E 023
ALPHA #31	✓ 21975	523	381	14	0160S 0220E 023
ALPHA #32	✓ 21976	523	382	14	0160S 0220E 023
ALPHA #33	✓ 21977	523	383	14	0160S 0220E 023
ALPHA 34 A	✓ 324360	920820585		14	0160S 0220E 023
ALPHA #36	✓ 21980	523	686	14	0160S 0220E 025
ALPHA #37	✓ 21981	523	387	14	0160S 0220E 025
ALPHA #38	✓ 21982	523	388	14	0160S 0220E 025
ALPHA #39	✓ 21983	523	389	14	0160S 0220E 025
ALPHA #40	✓ 21984	523	390	14	0160S 0220E 025
ALPHA #45	✓ 21989	523	395	14	0160S 0220E 025
ALPHA #46	✓ 21990	523	396	14	0160S 0220E 025
ALPHA #49	✓ 21991	523	397	14	0160S 0220E 025
ALPHA #50	✓ 21992	523	398	14	0160S 0220E 025
ALPHA #51	✓ 21993	523	399	14	0160S 0220E 025
ALPHA 52 A	✓ 324361	920820587		14	0160S 0220E 026

TOTAL CLAIMS THIS PAGE

\*some claims may extend into adjacent Townships, Ranges or Sections

39 SC

RECEIVED  
BLM STATE OFFICE  
2009 AUG 17 P 11:04  
ARIZONA

Exhibit A (continued)

CLAIM NAME AND NUMBER	BLM Serial #	COCHISE COUNTY RECEPTION NUMBER OR BOOK / PAGE		TOWNSHIP, RANGE SECTION*
				Mr Twn Rng Sec
ALPHA 118	326439	9340	8754	14 0160S 0220E 001
ALPHA 119	326440	9340	8755	14 0160S 0220E 001
ALPHA 120	326441	9340	8756	14 0160S 0220E 001
ALPHA 121	326442	9340	8757	14 0160S 0220E 001
ALPHA 122	326443	9340	8758	14 0160S 0220E 001
ALPHA 123	326444	9340	8759	14 0160S 0220E 001
ALPHA 124	326445	9340	8760	14 0160S 0220E 001
ALPHA 125	326446	9340	8761	14 0160S 0220E 011
ALPHA 126	326447	9340	8762	14 0160S 0220E 011
ALPHA 127	326448	9340	8763	14 0160S 0220E 011
ALPHA 128	326449	9340	8764	14 0160S 0220E 013
ALPHA 129	326450	9340	8765	14 0160S 0220E 013
ALPHA 130	326451	9340	8766	14 0160S 0220E 013
ALPHA 131	326452	9340	8767	14 0160S 0220E 013
ALPHA 27	340653	960617174		14 0160S 0220E 023
ALPHA 28	340654	960617175		14 0160S 0220E 023
ALPHA 29	340655	960617176		14 0160S 0220E 023
ALPHA 30	340656	960617177		14 0160S 0220E 023
ALPHA 35	340657	960617178		14 0160S 0220E 023
ALPHA 41	340658	960617179		14 0160S 0220E 023
ALPHA 42	340659	960617180		14 0160S 0220E 023
ALPHA 43	340660	960617181		14 0160S 0220E 023
ALPHA 44	340661	960617182		14 0160S 0220E 023
ALPHA 56	340662	960617183		14 0160S 0220E 023
ALPHA 57	340663	960617184		14 0160S 0220E 023
ALPHA 58	340664	960617185		14 0160S 0220E 023
ALPHA 59	340665	960617186		14 0160S 0220E 023
ALPHA 60	340666	960617187		14 0160S 0220E 023

TOTAL CLAIMS THIS PAGE

\*some claims may extend into adjacent Townships, Ranges or Sections

28

sc

RECEIVED  
TAMAZ STATE OFFICE  
2009 AUG 17 P 4: 04  
PHOENIX, ARIZONA

Exhibit A (continued).

CLAIM NAME AND NUMBER	BLM Serial #	COCHISE COUNTY RECEPTION NUMBER OR BOOK / PAGE		TOWNSHIP, RANGE SECTION*
				Mr Twn Rng Sec
TALLSHIP 5-A	341334	96-0923783		14 0160S 0220E 013
TALLSHIP 7-A	341335	96-0923784		14 0160S 0220E 013
TALLSHIP 8-A	341336	96-0923785		14 0160S 0220E 013
TALLSHIP 9-A	341337	96-0923786		14 0160S 0220E 012
TALLSHIP 10-A	341338	96-0923787		14 0160S 0220E 012
TALLSHIP B-1	341339	96-0923788		14 0160S 0220E 012
TALLSHIP B-2	341340	96-0923789		14 0160S 0220E 012
TALLSHIP B-3	341341	96-0923790		14 0160S 0220E 012
TALLSHIP B-4	341342	96-0923791		14 0160S 0220E 012
TALLSHIP B-5	341343	96-0923792		14 0160S 0220E 012
TALLSHIP B-6	341344	96-0923793		14 0160S 0220E 013
TALLSHIP B-7	341345	96-0923794		14 0160S 0220E 013
TALLSHIP B-8	351062	99-0100579		14 0160S 0220E 013
TALLSHIP B-9	351063	99-0100580		14 0160S 0220E 013
TALLSHIP B10	341968	96-1028711		14 0160S 0220E 013
TALLSHIP #C-1	73414	1125	441	14 0160S 0220E 013
TALLSHIP #C-2	73415	1125	443	14 0160S 0220E 024
TALLSHIP #C-3	73416	1125	445	14 0160S 0220E 013
TALLSHIP #C-4	73417	1125	447	14 0160S 0220E 024
TALLSHIP #C-5	73418	1125	449	14 0160S 0220E 013
TALLSHIP #C-6	73419	1125	451	14 0160S 0220E 024
TALLSHIP #C-7	73420	1125	453	14 0160S 0220E 013
PROSPECT 1	341969	96-1028712		14 0150S 0220E 035
PROSPECT 2	341970	96-1028713		14 0150S 0220E 035
PROSPECT 3	341971	96-1028714		14 0150S 0220E 035
PROSPECT 4	341972	96-1028715		14 0150S 0220E 035
PROSPECT 5	341973	96-1028716		14 0150S 0220E 035
PROSPECT 6	341974	96-1028717		14 0150S 0220E 035
PROSPECT 7A	341975	96-1028718		14 0150S 0220E 035
PROSPECT 8A	341976	96-1028719		14 0150S 0220E 035
PROSPECT 9	341977	96-1028720		14 0150S 0220E 035

TOTAL CLAIMS THIS PAGE

\*some claims may extend into adjacent Townships, Ranges or Sections

31

SC

RECEIVED  
BLM AZ STATE OFFICE  
2009 AUG 17 P 11: 04  
TUCSON, ARIZONA

Exhibit A (continued)

CLAIM NAME AND NUMBER	BLM Serial #	COCHISE COUNTY	TOWNSHIP, RANGE
		RECEPTION NUMBER OR BOOK / PAGE	SECTION* Mr Twn Rng Sec
TEX 1	341978	96-1028721	14 0150S 0230E 031
TEX 2	341979	96-1028722	14 0160S 0220E 001
TEX 3	341980	96-1028723	14 0150S 0230E 031
TEX 4	341981	96-1028724	14 0160S 0230E 006
TEX 5	341982	96-1028725	14 0150S 0230E 031
TEX 6	341983	96-1028726	14 0160S 0230E 006
TEX 7	341984	96-1028727	14 0150S 0230E 031
TEX 8	341985	96-1028728	14 0160S 0230E 006
TEX 9	341986	96-1028729	14 0150S 0230E 031
TEX 10	341987	96-1028730	14 0160S 0230E 006
TEX 11	341346	96-0923777	14 0150S 0230E 031
TEX 12	341988	96-1028731	14 0160S 0230E 006
TEX 13	341347	96-0923788	14 0160S 0230E 006
TEX 14	341989	96-1028732	14 0160S 0230E 005
TEX 15	341990	96-1028733	14 0160S 0220E 001
TEX 16	341348	96-0923779	14 0160S 0220E 001
TEX 17	341991	96-1028734	14 0160S 0230E 006
TEX 18	341349	96-0923780	14 0160S 0230E 006
TEX 19	341992	96-1028735	14 0160S 0230E 006
TEX 20	341993	96-1028736	14 0160S 0230E 006
TEX 21	341994	96-1028737	14 0160S 0230E 006
TEX 22	341995	96-1028738	14 0160S 0230E 006
TEX 23	341996	96-1028739	14 0160S 0230E 006
TEX 24	341997	96-1028740	14 0160S 0230E 006
TEX 25	341998	96-1028741	14 0160S 0230E 006
TEX 26	341999	96-1028742	14 0160S 0230E 006
TEX 27	342000	96-1028743	14 0160S 0230E 005
TEX 28	342001	96-1028744	14 0160S 0230E 005
TEX 29	341350	96-0923781	14 0160S 0230E 006
TEX 30	341351	96-0923782	14 0150S 0230E 031

TOTAL CLAIMS THIS PAGE

\*some claims may extend into adjacent Townships, Ranges or Sections

TOTAL CLAIMS FOR EXHIBIT A

30  
SC  
128  
SC

RECEIVED  
STATE OFFICE  
2009 AUG 17 P 4: 04  
PHOENIX, ARIZONA



**United States Department of the Interior**  
**Bureau of Land Management**  
 BUSINESS & SUPPORT SVCS DIV  
 ONE N CENTRAL AVE SUITE 800  
 PHOENIX, AZ 85004 -4427  
 Phone: (602) 417-9200

Receipt

No: 1979771

<b>Transaction #:</b> 2043802	
<b>Date of Transaction:</b> 08/17/2009	
<b>CUSTOMER:</b>	DELTA EXPLORATION HOLDINGS, LLC 3950 W WOODRIDGE DR GLENDALE, AZ 85308-4127 US

LINE #	QTY	DESCRIPTION	REMARKS	UNIT PRICE	TOTAL
1	1.00	LOCATABLE MINERALS / MINING CLAIMS-NOT NEW-UNADJUD, ONE AUTH NO. ONLY / MINING CLAIM MONEY RECEIVED CASES: AMC21945/\$17920.00	MAINT (128)	- n/a -	17920.00
<b>TOTAL:</b>					<b>\$17,920.00</b>

PAYMENT INFORMATION			
1	<b>AMOUNT:</b>	17920.00	<b>POSTMARKED:</b> N/A
	<b>TYPE:</b>	CHECK	<b>RECEIVED:</b> 08/17/2009
	<b>CHECK NO:</b>	1153	
	<b>NAME:</b>	DELTA EXPLORATION HOLDINGS, LLC 3950 W WOODRIDGE DR GLENDALE AZ 85308-4127 US	

REMARKS

This receipt was generated by the automated BLM Collections and Billing System and is a paper representation of a portion of the official electronic record contained therein.

**DELTA EXPLORATION HOLDINGS L.L.C.**

MINERAL EXPLORATION - LAND DEVELOPMENT - WATER MANAGEMENT

AMC 21945  
AMC 257062  
AMC 324360  
AMC 326382  
AMC 340653  
AMC 341334  
AMC 341966  
AMC 351062  
AMC 43353

August 21, 2008

Bureau of Land Management  
Arizona State Office  
222 N. Central Avenue  
Phoenix, AZ 85004-2203

Re: The year of 2009

Maintenance Fees for Lode Mining Claims

Dear Sir:

Enclosed please find a notice of payment of the year 2008 / 2009 maintenance fees along with "Exhibit A" listing 128 claims in the amount of \$16,000.00.

Please return to me a BLM date-stamped original along with receipts so that I can record the notice in the County Recorders office.

Return to: Delta Exploration Holdings, L.L.C.  
c/o Kevin L. Sullivan  
3950 West Woodridge Drive  
Glendale, Arizona 85308

Please call on (602) 818 6888 prior to August 29, 2007 if you have any questions.

Sincerely,



Kevin L. Sullivan  
Manager  
Delta Exploration Holdings L.L.C.

RECEIVED  
BLM AZ STATE OFFICE  
2008 AUG 21 A 10:23  
PHOENIX, ARIZONA

SEP 10 '08 TES

ENTERED INTO COMPUTER

SEP 10 '08

3950 West Woodridge Drive, Glendale, Arizona 85308

E-Mail: [ksullivan3950@msn.com](mailto:ksullivan3950@msn.com)

Phone: (602) 818 6888

FAX (602) 547-2299

# 1767240

**DELTA EXPLORATION HOLDINGS L.L.C.**

MINERAL EXPLORATION - LAND DEVELOPMENT - WATER MANAGEMENT

August 21, 2008

Bureau of Land Management  
Arizona State Office  
222 N. Central Avenue  
Phoenix, AZ 85004-2203

RECEIVED  
BLM AZ STATE OFFICE  
2008 AUG 21 A 10: 23  
PHOENIX, ARIZONA

Re: Payment of Annual Maintenance Fee 2008/2009  
Tex, Prospect, Tallships and Alpha Claims AMC et al.

Gentlemen:


This will serve as notice that Kevin L. Sullivan, whose address for the purposes of this filing, is 3950 West Woodridge Drive, Glendale, Arizona, 85308 is a manager of Delta Exploration Holdings L.L.C., and intends to hold the mining claims described in Exhibit A attached hereto for the assessment year ending at 12 o'clock, noon, on September 1, 2009 by payment of the annual maintenance fess of \$125 per claim. Payment of such amount is made herewith for such assessment year for each of the claims the name and BLM Serial number of which, and the book and page or index number of recording of the location notice in the official records of Cochise County, Arizona, of which is set forth on Exhibit A attached hereto and by this reference incorporated herein,

  
Kevin L. Sullivan, Manager  
Delta Exploration Holdings, L.L.C.

State of Arizona )  
County of Maricopa ) ss

The foregoing instrument was acknowledged before me on Aug 21, 2008  
By Kevin L Sullivan.



  
Notary Public

My commission expires:

June 18, 2012

3950 West Woodridge Drive, Glendale, Arizona 85308

E-Mail: [ksullivan3950@msn.com](mailto:ksullivan3950@msn.com)

Phone: (602) 818-6888

FAX (602) 547-2299

Exhibit A

CLAIM NAME AND NUMBER	BLM Serial #	COCHISE COUNTY RECEPTION NUMBER OR BOOK / PAGE		TOWNSHIP, RANGE SECTION*		
				Mr	Rng	Sec
ALPHA #1	21945	523	351	14	0160S 0220E	025
ALPHA #2	21946	523	352	14	0160S 0220E	025
ALPHA #3	21947	523	353	14	0160S 0220E	025
ALPHA #4	21948	523	354	14	0160S 0220E	025
ALPHA #5A	351064	990100578		14	0160S 0220E	025
ALPHA #6	21950	523	356	14	0160S 0220E	024
ALPHA #7	21951	523	357	14	0160S 0220E	024
ALPHA #8	21952	523	358	14	0160S 0220E	024
ALPHA #9	21953	523	359	14	0160S 0220E	024
ALPHA #10	21954	523	360	14	0160S 0220E	024
ALPHA #11	21955	523	361	14	0160S 0220E	024
ALPHA #12	21956	523	362	14	0160S 0220E	024
ALPHA #13	21957	523	363	14	0160S 0220E	024
ALPHA #15	21959	523	365	14	0160S 0220E	024
ALPHA #16	21960	523	366	14	0160S 0220E	024
ALPHA #17	21961	523	367	14	0160S 0220E	024
ALPHA #18	21962	523	400	14	0160S 0220E	024
ALPHA #19	21963	523	368	14	0160S 0220E	024
ALPHA #20	21964	523	369	14	0160S 0220E	024
ALPHA #22	21966	523	371	14	0160S 0220E	026
ALPHA #23	21967	523	372	14	0160S 0220E	026
ALPHA #24	21968	523	373	14	0160S 0220E	023
ALPHA #25	21969	523	374	14	0160S 0220E	023
ALPHA #26	21970	523	375	14	0160S 0220E	023
ALPHA #31	21975	523	381	14	0160S 0220E	023
ALPHA #32	21976	523	382	14	0160S 0220E	023
ALPHA #33	21977	523	383	14	0160S 0220E	023
ALPHA 34 A	324360	920820585		14	0160S 0220E	025
ALPHA #36	21980	523	686	14	0160S 0220E	025
ALPHA #37	21981	523	387	14	0160S 0220E	025
ALPHA #38	21982	523	388	14	0160S 0220E	025
ALPHA #39	21983	523	389	14	0160S 0220E	025
ALPHA #40	21984	523	390	14	0160S 0220E	025
ALPHA #45	21989	523	395	14	0160S 0220E	025
ALPHA #46	21990	523	396	14	0160S 0220E	025
ALPHA #49	21991	523	397	14	0160S 0220E	025
ALPHA #50	21992	523	398	14	0160S 0220E	025
ALPHA #51	21993	523	399	14	0160S 0220E	025
ALPHA 52 A	324361	920820587		14	0160S 0220E	026

TOTAL CLAIMS THIS PAGE

39

\*some claims may extend into adjacent Townships, Ranges or Sections

RECEIVED  
BLM AZ STATE OFFICE  
2008 AUG 21 A 10: 23

Exhibit A (continued)

CLAIM NAME AND NUMBER	BLM Serial #	COCHISE COUNTY RECEPTION NUMBER OR BOOK / PAGE		TOWNSHIP, RANGE SECTION*	
				Mr Twn	Rng Sec
ALPHA 118	326439	9340	8754	14 0160S	0220E 001
ALPHA 119	326440	9340	8755	14 0160S	0220E 001
ALPHA 120	326441	9340	8756	14 0160S	0220E 001
ALPHA 121	326442	9340	8757	14 0160S	0220E 001
ALPHA 122	326443	9340	8758	14 0160S	0220E 001
ALPHA 123	326444	9340	8759	14 0160S	0220E 001
ALPHA 124	326445	9340	8760	14 0160S	0220E 001
ALPHA 125	326446	9340	8761	14 0160S	0220E 011
ALPHA 126	326447	9340	8762	14 0160S	0220E 011
ALPHA 127	326448	9340	8763	14 0160S	0220E 011
ALPHA 128	326449	9340	8764	14 0160S	0220E 013
ALPHA 129	326450	9340	8765	14 0160S	0220E 013
ALPHA 130	326451	9340	8766	14 0160S	0220E 013
ALPHA 131	326452	9340	8767	14 0160S	0220E 013
ALPHA 27	340653	960617174		14 0160S	0220E 023
ALPHA 28	340654	960617175		14 0160S	0220E 023
ALPHA 29	340655	960617176		14 0160S	0220E 023
ALPHA 30	340656	960617177		14 0160S	0220E 023
ALPHA 35	340657	960617178		14 0160S	0220E 023
ALPHA 41	340658	960617179		14 0160S	0220E 023
ALPHA 42	340659	960617180		14 0160S	0220E 023
ALPHA 43	340660	960617181		14 0160S	0220E 023
ALPHA 44	340661	960617182		14 0160S	0220E 023
ALPHA 56	340662	960617183		14 0160S	0220E 023
ALPHA 57	340663	960617184		14 0160S	0220E 023
ALPHA 58	340664	960617185		14 0160S	0220E 023
ALPHA 59	340665	960617186		14 0160S	0220E 023
ALPHA 60	340666	960617187		14 0160S	0220E 023

TOTAL CLAIMS THIS PAGE

28

\*some claims may extend into adjacent Townships, Ranges or Sections

RECEIVED  
 BLM AZ STATE OFFICE  
 2008 AUG 21 A 10: 23  
 PHOENIX, ARIZONA

Exhibit A (continued)

CLAIM NAME AND NUMBER	BLM Serial #	COCHISE COUNTY RECEPTION NUMBER OR BOOK / PAGE		TOWNSHIP, RANGE SECTION*		
				Mr Twn	Rng	Sec
TALLSHIP 5-A	341334 ✓	96-0923783		14	0160S	0220E 013
TALLSHIP 7-A	341335 ✓	96-0923784		14	0160S	0220E 013
TALLSHIP 8-A	341336 ✓	96-0923785		14	0160S	0220E 013
TALLSHIP 9-A	341337 ✓	96-0923786		14	0160S	0220E 012
TALLSHIP 10-A	341338 ✓	96-0923787		14	0160S	0220E 012
TALLSHIP B-1	341339	96-0923788		14	0160S	0220E 012
TALLSHIP B-2	341340 ✓	96-0923789		14	0160S	0220E 012
TALLSHIP B-3	341341	96-0923790		14	0160S	0220E 012
TALLSHIP B-4	341342	96-0923791		14	0160S	0220E 012
TALLSHIP B-5	341343	96-0923792		14	0160S	0220E 012
TALLSHIP B-6	341344 ✓	96-0923793		14	0160S	0220E 013
TALLSHIP B-7	341345 ✓	96-0923794		14	0160S	0220E 013
TALLSHIP B-8	351062 ✓	99-0100579		14	0160S	0220E 013
TALLSHIP B-9	351063 ✓	99-0100580		14	0160S	0220E 013
TALLSHIP B10	341968 ✓	96-1028711		14	0160S	0220E 013
TALLSHIP #C-1	73414 ✓	1125	441	14	0160S	0220E 013
TALLSHIP #C-2	73415 ✓	1125	443	14	0160S	0220E 024
TALLSHIP #C-3	73416 ✓	1125	445	14	0160S	0220E 013
TALLSHIP #C-4	73417 ✓	1125	447	14	0160S	0220E 024
TALLSHIP #C-5	73418 ✓	1125	449	14	0160S	0220E 013
TALLSHIP #C-6	73419 ✓	1125	451	14	0160S	0220E 024
TALLSHIP #C-7	73420 ✓	1125	453	14	0160S	0220E 013
PROSPECT 1	341969 ✓	96-1028712		14	0150S	0220E 035
PROSPECT 2	341970 ✓	96-1028713		14	0150S	0220E 035
PROSPECT 3	341971 ✓	96-1028714		14	0150S	0220E 035
PROSPECT 4	341972 ✓	96-1028715		14	0150S	0220E 035
PROSPECT 5	341973 ✓	96-1028716		14	0150S	0220E 035
PROSPECT 6	341974 ✓	96-1028717		14	0150S	0220E 035
PROSPECT 7A	341975 ✓	96-1028718		14	0150S	0220E 035
PROSPECT 8A	341976 ✓	96-1028719		14	0150S	0220E 035
PROSPECT 9	341977 ✓	96-1028720		14	0150S	0220E 035

TOTAL CLAIMS THIS PAGE

\*some claims may extend into adjacent Townships, Ranges or Sections

31

PHOENIX, ARIZONA

2008 AUG 21 A 10: 23

RECEIVED  
BLM AZ STATE OFFICE

Exhibit A (continued)

CLAIM NAME AND NUMBER	BLM Serial #	COCHISE COUNTY	TOWNSHIP, RANGE
		RECEPTION NUMBER OR BOOK / PAGE	SECTION*
		Mr	Twn Rng Sec
TEX 1	341978	96-1028721	14 0150S 0230E 031
TEX 2	341979	96-1028722	14 0160S 0220E 001
TEX 3	341980	96-1028723	14 0150S 0230E 031
TEX 4	341981	96-1028724	14 0160S 0230E 006
TEX 5	341982	96-1028725	14 0150S 0230E 031
TEX 6	341983	96-1028726	14 0160S 0230E 006
TEX 7	341984	96-1028727	14 0150S 0230E 031
TEX 8	341985	96-1028728	14 0160S 0230E 006
TEX 9	341986	96-1028729	14 0150S 0230E 031
TEX 10	341987	96-1028730	14 0160S 0230E 006
TEX 11	341346	96-0923777	14 0150S 0230E 031
TEX 12	341988	96-1028731	14 0160S 0230E 006
TEX 13	341347	96-0923788	14 0160S 0230E 006
TEX 14	341989	96-1028732	14 0160S 0230E 005
TEX 15	341990	96-1028733	14 0160S 0220E 001
TEX 16	341348	96-0923779	14 0160S 0220E 001
TEX 17	341991	96-1028734	14 0160S 0230E 006
TEX 18	341349	96-0923780	14 0160S 0230E 006
TEX 19	341992	96-1028735	14 0160S 0230E 006
TEX 20	341993	96-1028736	14 0160S 0230E 006
TEX 21	341994	96-1028737	14 0160S 0230E 006
TEX 22	341995	96-1028738	14 0160S 0230E 006
TEX 23	341996	96-1028739	14 0160S 0230E 006
TEX 24	341997	96-1028740	14 0160S 0230E 006
TEX 25	341998	96-1028741	14 0160S 0230E 006
TEX 26	341999	96-1028742	14 0160S 0230E 006
TEX 27	342000	96-1028743	14 0160S 0230E 005
TEX 28	342001	96-1028744	14 0160S 0230E 005
TEX 29	341350	96-0923781	14 0160S 0230E 006
TEX 30	341351	96-0923782	14 0150S 0230E 031

TOTAL CLAIMS THIS PAGE 30  
 \*some claims may extend into adjacent Townships, Ranges or Sections

TOTAL CLAIMS FOR EXHIBIT A 128

RECEIVED  
 BLM AZ STATE OFFICE  
 2008 AUG 21 A 10: 23  
 PHOENIX, ARIZONA

United States Department of the Interior  
 Bureau of Land Management  
 BUSINESS & SUPPORT SVCS DIV  
 ONE N CENTRAL AVE SUITE 800  
 PHOENIX, AZ 85004 -4427  
 Phone: (602) 417-9200

Receipt

No:

1767240

<b>Transaction #:</b> 1824875	
<b>Date of Transaction:</b> 08/21/2008	
<b>CUSTOMER:</b>	DELTA EXPLORATION HOLDING LLC 3950 W WOODRIDGE DR GLENDALE, AZ 85308

LINE #	QTY	DESCRIPTION	REMARKS	UNIT PRICE	TOTAL
1	1.00	LOCATABLE MINERALS / MINING CLAIMS-NOT NEW-UNADJUD, ONE AUTH NO. ONLY / MINING CLAIM MONEY RECEIVED (455) CASES: AMC21945/\$16000.00	MAINT 2009/128	- n/a -	16000.00
<b>TOTAL:</b>					<b>\$16,000.00</b>

PAYMENT INFORMATION			
1	<b>AMOUNT:</b>	\$16,000.00	<b>POSTMARKED:</b> N/A
	<b>TYPE:</b>	CHECK	<b>RECEIVED:</b> 08/21/2008
	<b>CHECK NO:</b>	1042	
	<b>NAME:</b>	THE SULLIVAN TRUST AGREEMENT 19999 W FAWNY LN CASA GRANDE AZ 85222	

REMARKS

This receipt was generated by the automated BLM Collections and Billing System and is a paper representation of a portion of the official electronic record contained therein.



**DELTA EXPLORATION HOLDINGS L.L.C.**

MINERAL EXPLORATION - LAND DEVELOPMENT - WATER MANAGEMENT

~~AME 35106A~~ **AME 35106A**

340653

341966

341334

73353

21945

324360

326382

ARIZONA  
STATE LAND  
DEPARTMENT  
2007 AUG 24 PM 2:55

August 24, 2007

Bureau of Land Management  
Arizona State Office  
222 N. Central Avenue  
Phoenix, AZ 85004-2203

Re: The year of 2007 / 2008

Maintenance Fees for Lode Mining Claims

Dear Sir:

Enclosed please find a notice of payment of the year 2007 / 2008 maintenance fees along with "Exhibit A" listing 128 claims in the amount of \$16,000.00.

Please return to me a BLM date-stamped original along with receipts so that I can record the notice in the County Records office.

Return to: Delta Exploration Holdings, L.L.C.  
c/o Kevin Sullivan  
3959 West Woodridge Drive  
Glendale, Arizona 85308

Please call on (602) 818 6888 prior to August 29, 2007 if you have any questions.

Sincerely,



Kevin Sullivan  
Manager  
Delta Exploration Holdings L.L.C.

RECEIVED  
B.L.M. AZ STATE OFFICE  
2007 AUG 27 P 1:01  
PHOENIX, AZ

128

7459 East Almeria Road, Scottsdale, Arizona 85257

E-Mail: [ksullivan3950@msn.com](mailto:ksullivan3950@msn.com)

Phone: (480) 945 4800

Mobile Phone (602) 818 6888

FAX (480) 941 5190

**DELTA EXPLORATION HOLDINGS L.L.C.**

MINERAL EXPLORATION – LAND DEVELOPMENT – WATER MANAGEMENT

August 24, 2007

Bureau of Land Management  
Arizona State Office  
222 N. Central Avenue  
Phoenix, AZ 85004-2203

Re: Payment of Annual Maintenance Fee 2007/2008  
Tex, Prospect, Tallships and Alpha Claims AMC et al.

RECEIVED  
B.L.M. AZ STATE OFFICE  
2007 AUG 27 P 1:00  
PHOENIX, AZ

Gentlemen:

This will serve as notice that Kevin Sullivan, whose address for the purposes of this filing, is 3959 West Woodridge Drive, Glendale, Arizona, is a manager of Delta Exploration Holdings L.L.C., and intends to hold the mining claims described in Exhibit A attached hereto for the assessment year ending at 12 o'clock, noon, on September 1, 2008 by payment of the annual maintenance fess of \$125 per claim. Payment of such amount is made herewith for such assessment year for each of the claims the name and BLM Serial number of which, and the book and page or index number of recording of the location notice in the official records of Cochise County, Arizona, of which is set forth on Exhibit A attached hereto and by this reference incorporated herein,

*Kevin Sullivan*  
Kevin Sullivan, Manager  
Delta Exploration Holdings, L.L.C.

State of Arizona )  
County of Maricopa ) ss

The foregoing instrument was acknowledged before me on Aug. 24, 2007  
by James Sullivan.

*Sharon M. Barnard*  
Notary Public

My commission expires:  
Dec. 1, 2009



Exhibit A

CLAIM NAME AND NUMBER	BLM Serial #	COCHISE COUNTY RECEPTION NUMBER		TOWNSHIP, RANGE SECTION*		
		OR BOOK / PAGE		Mr Twn	Rng	Sec
ALPHA #1	21945	523	351	14	0160S	0220E 025
ALPHA #2	21946	523	352	14	0160S	0220E 025
ALPHA #3	21947	523	353	14	0160S	0220E 025
ALPHA #4	21948	523	354	14	0160S	0220E 025
ALPHA #5A	351064	990100578		14	0160S	0220E 025
ALPHA #6	21950	523	356	14	0160S	0220E 024
ALPHA #7	21951	523	357	14	0160S	0220E 024
ALPHA #8	21952	523	358	14	0160S	0220E 024
ALPHA #9	21953	523	359	14	0160S	0220E 024
ALPHA #10	21954	523	360	14	0160S	0220E 024
ALPHA #11	21955	523	361	14	0160S	0220E 024
ALPHA #12	21956	523	362	14	0160S	0220E 024
ALPHA #13	21957	523	363	14	0160S	0220E 024
ALPHA #15	21959	523	365	14	0160S	0220E 024
ALPHA #16	21960	523	366	14	0160S	0220E 024
ALPHA #17	21961	523	367	14	0160S	0220E 024
ALPHA #18	21962	523	400	14	0160S	0220E 024
ALPHA #19	21963	523	368	14	0160S	0220E 024
ALPHA #20	21964	523	369	14	0160S	0220E 024
ALPHA #22	21966	523	371	14	0160S	0220E 026
ALPHA #23	21967	523	372	14	0160S	0220E 026
ALPHA #24	21968	523	373	14	0160S	0220E 023
ALPHA #25	21969	523	374	14	0160S	0220E 023
ALPHA #26	21970	523	375	14	0160S	0220E 023
ALPHA #31	21975	523	381	14	0160S	0220E 023
ALPHA #32	21976	523	382	14	0160S	0220E 023
ALPHA #33	21977	523	383	14	0160S	0220E 023
ALPHA 34 A	324360	920820585		14	0160S	0220E 023
ALPHA #36	21980	523	686	14	0160S	0220E 025
ALPHA #37	21981	523	387	14	0160S	0220E 025
ALPHA #38	21982	523	388	14	0160S	0220E 025
ALPHA #39	21983	523	389	14	0160S	0220E 025
ALPHA #40	21984	523	390	14	0160S	0220E 025
ALPHA #45	21989	523	395	14	0160S	0220E 025
ALPHA #46	21990	523	396	14	0160S	0220E 025
ALPHA #49	21991	523	397	14	0160S	0220E 025
ALPHA #50	21992	523	398	14	0160S	0220E 025
ALPHA #51	21993	523	399	14	0160S	0220E 025
ALPHA 52 A	324361	920820587		14	0160S	0220E 026

TOTAL CLAIMS THIS PAGE

39

\*some claims may extend into adjacent Townships, Ranges or Sections

RECEIVED  
 B.L.M. AZ STATE OFFICE  
 2007 AUG 27 P 1:01  
 PHOENIX, AZ

Exhibit A (continued)

CLAIM NAME AND NUMBER	BLM Serial #	COCHISE COUNTY RECEPTION NUMBER		TOWNSHIP, RANGE SECTION*		
		OR BOOK / PAGE		Mr	Twn	Rng Sec
ALPHA 118	326439	9340	8754	14	0160S	0220E 001
ALPHA 119	326440	9340	8755	14	0160S	0220E 001
ALPHA 120	326441	9340	8756	14	0160S	0220E 001
ALPHA 121	326442	9340	8757	14	0160S	0220E 001
ALPHA 122	326443	9340	8758	14	0160S	0220E 001
ALPHA 123	326444	9340	8759	14	0160S	0220E 001
ALPHA 124	326445	9340	8760	14	0160S	0220E 001
ALPHA 125	326446	9340	8761	14	0160S	0220E 011
ALPHA 126	326447	9340	8762	14	0160S	0220E 011
ALPHA 127	326448	9340	8763	14	0160S	0220E 011
ALPHA 128	326449	9340	8764	14	0160S	0220E 013
ALPHA 129	326450	9340	8765	14	0160S	0220E 013
ALPHA 130	326451	9340	8766	14	0160S	0220E 013
ALPHA 131	326452	9340	8767	14	0160S	0220E 013
ALPHA 27	340653	960617174		14	0160S	0220E 023
ALPHA 28	340654	960617175		14	0160S	0220E 023
ALPHA 29	340655	960617176		14	0160S	0220E 023
ALPHA 30	340656	960617177		14	0160S	0220E 023
ALPHA 35	340657	960617178		14	0160S	0220E 023
ALPHA 41	340658	960617179		14	0160S	0220E 023
ALPHA 42	340659	960617180		14	0160S	0220E 023
ALPHA 43	340660	960617181		14	0160S	0220E 023
ALPHA 44	340661	960617182		14	0160S	0220E 023
ALPHA 56	340662	960617183		14	0160S	0220E 023
ALPHA 57	340663	960617184		14	0160S	0220E 023
ALPHA 58	340664	960617185		14	0160S	0220E 023
ALPHA 59	340665	960617186		14	0160S	0220E 023
ALPHA 60	340666	960617187		14	0160S	0220E 023

TOTAL CLAIMS THIS PAGE  
 \*some claims may extend into adjacent Townships, Ranges or Sections

28

RECEIVED  
 B.L.M. AZ STATE OFFICE  
 2007 AUG 27 P 1:01  
 PHOENIX, AZ

Exhibit A (continued)

CLAIM NAME AND NUMBER	BLM Serial #	COCHISE COUNTY RECEPTION NUMBER OR BOOK / PAGE		TOWNSHIP, RANGE SECTION*		
				Mr Twn	Rng	Sec
✓ TALLSHIP 5-A	341334	96-0923783		14	0160S	0220E 013
TALLSHIP 7-A	341335	96-0923784		14	0160S	0220E 013
TALLSHIP 8-A	341336	96-0923785		14	0160S	0220E 013
TALLSHIP 9-A	341337	96-0923786		14	0160S	0220E 012
TALLSHIP 10-A	341338	96-0923787		14	0160S	0220E 012
TALLSHIP B-1	341339	96-0923788		14	0160S	0220E 012
TALLSHIP B-2	341340	96-0923789		14	0160S	0220E 012
TALLSHIP B-3	341341	96-0923790		14	0160S	0220E 012
TALLSHIP B-4	341342	96-0923791		14	0160S	0220E 012
TALLSHIP B-5	341343	96-0923792		14	0160S	0220E 012
TALLSHIP B-6	341344	96-0923793		14	0160S	0220E 013
TALLSHIP B-7	341345	96-0923794		14	0160S	0220E 013
✓ TALLSHIP B-8	351062	99-0100579		14	0160S	0220E 013
✓ TALLSHIP B-9	351063	99-0100580		14	0160S	0220E 013
✓ TALLSHIP B10	341968	96-1028711		14	0160S	0220E 013
TALLSHIP #C-1	73414	1125	441	14	0160S	0220E 013
TALLSHIP #C-2	73415	1125	443	14	0160S	0220E 024
TALLSHIP #C-3	73416	1125	445	14	0160S	0220E 013
TALLSHIP #C-4	73417	1125	447	14	0160S	0220E 024
TALLSHIP #C-5	73418	1125	449	14	0160S	0220E 013
TALLSHIP #C-6	73419	1125	451	14	0160S	0220E 024
TALLSHIP #C-7	73420	1125	453	14	0160S	0220E 013
PROSPECT 1	341969	96-1028712		14	0150S	0220E 035
PROSPECT 2	341970	96-1028713		14	0150S	0220E 035
PROSPECT 3	341971	96-1028714		14	0150S	0220E 035
PROSPECT 4	341972	96-1028715		14	0150S	0220E 035
PROSPECT 5	341973	96-1028716		14	0150S	0220E 035
PROSPECT 6	341974	96-1028717		14	0150S	0220E 035
PROSPECT 7A	341975	96-1028718		14	0150S	0220E 035
PROSPECT 8A	341976	96-1028719		14	0150S	0220E 035
PROSPECT 9	341977	96-1028720		14	0150S	0220E 035

TOTAL CLAIMS THIS PAGE

\*some claims may extend into adjacent Townships, Ranges or Sections

31

PHOENIX, AZ

2007 AUG 27 P 1:01

RECEIVED  
B.L.M. AZ STATE OFFICE

Exhibit A (continued)

CLAIM NAME AND NUMBER	BLM Serial #	COCHISE COUNTY RECEPTION NUMBER OR BOOK / PAGE	TOWNSHIP, RANGE SECTION*		
			Mr	Twn	Rng Sec
TEX 1	341978	96-1028721	14	0150S	0230E 031
TEX 2	341979	96-1028722	14	0160S	0220E 001
TEX 3	341980	96-1028723	14	0150S	0230E 031
TEX 4	341981	96-1028724	14	0160S	0230E 006
TEX 5	341982	96-1028725	14	0150S	0230E 031
TEX 6	341983	96-1028726	14	0160S	0230E 006
TEX 7	341984	96-1028727	14	0150S	0230E 031
TEX 8	341985	96-1028728	14	0160S	0230E 006
TEX 9	341986	96-1028729	14	0150S	0230E 031
TEX 10	341987	96-1028730	14	0160S	0230E 006
TEX 11	341346	96-0923777	14	0150S	0230E 031
TEX 12	341988	96-1028731	14	0160S	0230E 006
TEX 13	341347	96-0923788	14	0160S	0230E 006
TEX 14	341989	96-1028732	14	0160S	0230E 005
TEX 15	341990	96-1028733	14	0160S	0220E 001
TEX 16	341348	96-0923779	14	0160S	0220E 001
TEX 17	341991	96-1028734	14	0160S	0230E 006
TEX 18	341349	96-0923780	14	0160S	0230E 006
TEX 19	341992	96-1028735	14	0160S	0230E 006
TEX 20	341993	96-1028736	14	0160S	0230E 006
TEX 21	341994	96-1028737	14	0160S	0230E 006
TEX 22	341995	96-1028738	14	0160S	0230E 006
TEX 23	341996	96-1028739	14	0160S	0230E 006
TEX 24	341997	96-1028740	14	0160S	0230E 006
TEX 25	341998	96-1028741	14	0160S	0230E 006
TEX 26	341999	96-1028742	14	0160S	0230E 006
TEX 27	342000	96-1028743	14	0160S	0230E 005
TEX 28	342001	96-1028744	14	0160S	0230E 005
TEX 29	341350	96-0923781	14	0160S	0230E 006
TEX 30	341351	96-0923782	14	0150S	0230E 031

TOTAL CLAIMS THIS PAGE

30

\*some claims may extend into adjacent Townships, Ranges or Sections

TOTAL CLAIMS FOR EXHIBIT A

128

RECEIVED  
BLM, AZ STATE OFFICE  
2007 AUG 27 P 1:01  
PHOENIX, AZ

ARTICLES OF AMENDMENT TO  
- ARTICLES OF ORGANIZATION OF  
DELTA EXPLORATION HOLDINGS, L.L.C.

Pursuant to Arizona Revised Statutes Section 29-633, DELTA EXPLORATION HOLDINGS, L.L.C., an Arizona limited liability company, hereby adopts the following Articles of Amendment to Articles of Organization:

1. The name of the limited liability company is Delta Exploration Holdings, L.L.C.
2. The date the initial Articles of Organization were filed was November 21, 2000.
3. Article IV of the Articles of Organization is deleted and amended to read as follows:

ARTICLE IV

The name and business address of the agent for service process of this limited liability company is Gary A. Drummond, Esq., 1430 E. Missouri Avenue, Suite B-125, Phoenix, Arizona 85014.

4. Article VI of the Articles of Organization is deleted and amended to read as follows:

ARTICLE VI

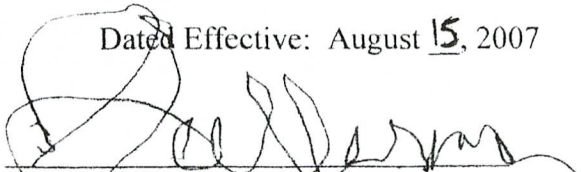
The name and business address of each person who is a manager of this limited liability company and each member who owns a twenty percent (20%) or greater interest in the capital or profits of this limited liability company are:

James P.L. Sullivan 7459 E. Almeria Road Scottsdale, Arizona 85257	Manager
--	---------

Kevin L. Sullivan 3950 W. Woodridge Drive Glendale, Arizona 85308	Manager
---	---------

James P.L. Sullivan 7459 E. Almeria Road Scottsdale, Arizona 85257	Member
--	--------

Dated Effective: August 15, 2007

  
\_\_\_\_\_  
JAMES P.L. SULLIVAN, Manager

RECEIVED  
B.L.M. AZ STATE OFFICE  
2007 AUG 27 P 1:01  
PHOENIX, AZ

**United States Department of the Interior**

**Bureau of Land Management**

BUSINESS & SUPPORT SVCS DIV

ONE N CENTRAL AVE SUITE 800

PHOENIX, AZ 85004 -4427

Phone: (602) 417-9200

Receipt

No:

1553633

<b>Transaction #:</b> 1605189	
<b>Date of Transaction:</b> 08/27/2007	
<b>CUSTOMER:</b>	KEVIN SULLIVAN DELTA EXPLORATION HOLDINGS, LLC 3959 WEST WOODRIDGE DRIVE GLENDALE, AZ 85308

LINE #	QTY	DESCRIPTION	REMARKS	UNIT PRICE	TOTAL
1	1.00	LOCATABLE MINERALS / MINING CLAIMS-NOT NEW-UNADJUD, ONE AUTH NO. ONLY / MINING CLAIM MONEY RECEIVED (455) <b>CASES:</b> AMC21945/\$16000.00	MAINT 2008 (128)	- n/a -	16000.00
<b>TOTAL:</b>					<b>\$16,000.00</b>

PAYMENT INFORMATION					
1	AMOUNT:	\$16,000.00	POSTMARKED:	N/A	
	TYPE:	CHECK	RECEIVED:	08/27/2007	
	CHECK NO:	442			
	NAME:	TWYEROULD, STEPHEN 5301 E. OSBORN RD PHOENIX AZ 85018			

REMARKS

This receipt was generated by the automated BLM Collections and Billing System and is a paper representation of a portion of the official electronic record contained therein.



**DELTA EXPLORATION HOLDINGS, L.L.C.**

MINERAL EXPLORATION - LAND DEVELOPMENT - WATER MANAGEMENT

AMC 351062

August 25, 2006

Bureau of Land Management  
Arizona State Office  
222 N. Central Avenue  
Phoenix, AZ 85004-2203

Re: The year of 2006 / 2007

Maintenance Fees for Lode Mining Claims

Dear Sir:

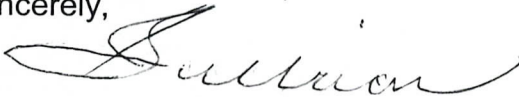
Enclosed please find a notice of payment of the year 2006 / 2007 maintenance fees along with "Exhibit A" listing 128 claims in the amount of \$16,000.00.

Please return to me a BLM date-stamped original along with the receipts so that I can record the notice in the County Records office.

Return to: Delta Exploration Holdings, L.L.C.  
c/o James Sullivan  
7459 E. Almeria Road  
Scottsdale, AZ 85257

Please call or tell me if you have any questions.

Sincerely,



James Sullivan  
Manager

D:\MyFiles\WordPerfect Data Files\MINING\st-land-fees-2004.wpd

AMC 21945  
AMC 73353  
AMC 324360  
AMC 326382  
AMC 340653  
AMC 341334  
AMC 341966

128 claims  
@ \$125 =  
\$16,000.00  
TR

RECEIVED  
BLM. AZ STATE OFFICE  
2006 AUG 23 P 12:38  
PHOENIX, ARIZONA

RE 9/12/06  
ENTERED IN COMPUTER

7459 East Almeria Road, Scottsdale, Arizona 85257

E-Mail: sully2@qwest.net

Mobile Phone: (602) 377-2900

Phone: (480) 945-4800

FAX: (480) 941-5190

**DELTA EXPLORATION HOLDINGS, L.L.C.**

MINERAL EXPLORATION - LAND DEVELOPMENT - WATER MANAGEMENT

August 25, 2006

Bureau of Land Management  
Arizona State Office  
222 N. Central Avenue  
Phoenix, AZ 85004-2203

RECEIVED  
BLM, AZ STATE OFFICE  
2006 AUG 23 P 12: 38  
PHOENIX, ARIZONA

Re: Payment of Annual Maintenance Fee 2006/20077  
Tex, Prospects, Tallship, and Alpha Claims AMC et al


Gentlemen:

This will serve notice that James Sullivan, whose address for purposes of this filing, is 7459 East Almeria Road, Scottsdale, Arizona 85257, is the Manager of Delta Exploration Holdings and intends to hold the mining claims described on Exhibit A attached hereto for the assessment year ending at 12 o'clock, noon, on September 1, 2007 by payment of the annual maintenance fee of \$125 per claim. Payment of such amount is made herewith for such assessment year for each of the claims the name and BLM Serial number of which, and the book and page or index number of recording of the location notice in the official records of Cochise County, Arizona, of which is set forth on Exhibit A attached hereto and by this reference incorporated herein,

  
James Sullivan, Manager  
Delta Exploration Holdings

State of Arizona )  
County of Maricopa ) ss


The foregoing instrument was acknowledged before me on 22 AUGUST 2006  
by James Sullivan.

  
Notary Public

My commission expires:

4/8/2010

D:\MyFiles\WordPerfect Data Files\MINING\st-land-fees-2004.wpd



7459 East Almeria Road, Scottsdale, Arizona 85257

E-Mail: sully2@qwest.net

Phone: (480) 945-4800

Mobile Phone: (602) 377-2900

FAX: (480) 941-5190

Exhibit A

CLAIM NAME	NO.	BLM-AMC SERIAL NO.	Cochise County Reception No. or Book/Page	LOCATION TOWNSHIP	NOTICE RANGE	IN SECTION
ALPHA	1	21945	523 351	16 South	22 East	25
ALPHA	2	21946	523 352	16 South	22 East	25
ALPHA	3	21947	523 353	16 South	22 East	25
ALPHA	4	21948	523 354	16 South	22 East	25
ALPHA	5A	351064	990100578	16 South	22 East	25
ALPHA	6	21950	523 356	16 South	22 East	24
ALPHA	7	21951	523 357	16 South	22 East	24
ALPHA	8	21952	523 358	16 South	22 East	24
ALPHA	9	21953	523 359	16 South	22 East	24
ALPHA	10	21954	523 360	16 South	22 East	24
ALPHA	11	21955	523 361	16 South	22 East	24
ALPHA	12	21956	523 362	16 South	22 East	24
ALPHA	13	21957	523 363	16 South	22 East	24
ALPHA	15	21959	523 365	16 South	22 East	24
ALPHA	16	21960	523 366	16 South	22 East	24
ALPHA	17	21961	523 367	16 South	22 East	24
ALPHA	18	21962	523 400	16 South	22 East	24
ALPHA	19	21963	523 368	16 South	22 East	24
ALPHA	20	21964	523 369	16 South	22 East	24
ALPHA	22	21966	523 371	16 South	22 East	26
ALPHA	23	21967	523 372	16 South	22 East	26
ALPHA	24	21968	523 373	16 South	22 East	23
ALPHA	25	21969	523 374	16 South	22 East	23
ALPHA	26	21970	523 375	16 South	22 East	23
ALPHA	31	21975	523 381	16 South	22 East	23
ALPHA	32	21976	523 382	16 South	22 East	23
ALPHA	33	21977	523 383	16 South	22 East	23
ALPHA	34A	324360	920820585	16 South	22 East	24
ALPHA	36	21980	523 686	16 South	22 East	25
ALPHA	37	21981	523 387	16 South	22 East	25
ALPHA	38	21982	523 388	16 South	22 East	25
ALPHA	39	21983	523 389	16 South	22 East	25
ALPHA	40	21984	523 390	16 South	22 East	25
ALPHA	45	21989	523 395	16 South	22 East	25
ALPHA	46	21990	523 396	16 South	22 East	25
ALPHA	49	21991	523 397	16 South	22 East	25
ALPHA	50	21992	523 398	16 South	22 East	25
ALPHA	51	21993	523 399	16 South	22 East	25
ALPHA	52A	324360	920820587	16 South	22 East	26

2006 AUG 23 P 12:38 TOTAL CLAIMS THIS PAGE

39

RECEIVED BLM AZ STATE OFFICE

August 2006

I-10 & Dragoon

D:\MyFiles\WordPerfect Data Files\MINING\Exhib-a-2005.wpd

Exhibit A (continued)

CLAIM NAME	NO.	BLM-AMC SERIAL NO.	Cochise County Reception No. or Book/Page	LOCATION TOWNSHIP	NOTICE RANGE	IN SECTION
Tallship C	1	73414	1125 441	16 South	22 East	13
Tallship C	2	73415	1125 443	16 South	22 East	24
Tallship C	3	73416	1125 445	16 South	22 East	13
Tallship C	4	73417	1125 447	16 South	22 East	24
Tallship C	5	73418	1125 449	16 South	22 East	13
Tallship C	6	73419	1125 451	16 South	22 East	13
Tallship C	7	73420	1125 453	16 South	22 East	13
ALPHA	27	340653	960617174	16 South	22 East	23
ALPHA	28	340654	960617175	16 South	22 East	23
ALPHA	29	340655	960617176	16 South	22 East	23
ALPHA	30	340656	960617177	16 South	22 East	23
ALPHA	35	340657	960617178	16 South	22 East	23
ALPHA	41	340658	960617179	16 South	22 East	23
ALPHA	42	340659	960617180	16 South	22 East	23
ALPHA	43	340660	960617181	16 South	22 East	23
ALPHA	44	340661	960617182	16 South	22 East	23
ALPHA	56	340662	960617183	16 South	22 East	23
ALPHA	57	340663	960617184	16 South	22 East	23
ALPHA	58	340664	960617185	16 South	22 East	23
ALPHA	59	340665	960617186	16 South	22 East	23
ALPHA	60	340666	960617187	16 South	22 East	23

TOTAL CLAIMS THIS PAGE

(21)  
20

PHOENIX, ARIZONA

2006 AUG 23 P 12: 38

RECEIVED  
B.L.M. AZ STATE OFFICE

Exhibit A (continued)

CLAIM NAME	NO.	BLM-AMC SERIAL NO.	Cochise County Reception No. or Book/Page	LOCATION TOWNSHIP	NOTICE RANGE	IN SECTION
TEX	1	341978	96-1028721	16 South	23 East	6
TEX	2	341979	96-1028722	16 South	23 East	6
TEX	3	341980	96-1028723	16 South	23 East	6
TEX	4	341981	96-1028724	16 South	23 East	6
TEX	5	341982	96-1028725	16 South	23 East	6
TEX	6	341983	96-1028726	16 South	23 East	6
TEX	7	341984	96-1028727	16 South	23 East	6
TEX	8	341985	96-1028728	16 South	23 East	6
TEX	9	341986	96-1028729	16 South	23 East	6
TEX	10	341987	96-1028730	16 South	23 East	6
TEX	11	341346	96-0923777	16 South	23 East	6
TEX	12	341988	96-1028731	16 South	23 East	6
TEX	13	341347	96-0923788	16 South	23 East	6
TEX	14	341989	96-1028732	16 South	23 East	6
TEX	15	341990	96-1028733	16 South	23 East	6
TEX	16	341348	96-0923779	16 South	23 East	6
TEX	17	341991	96-1028734	16 South	23 East	6
TEX	18	341349	96-0923780	16 South	23 East	6
TEX	19	341992	96-1028735	16 South	23 East	6
TEX	20	341993	96-1028736	16 South	23 East	6
TEX	21	341994	96-1028737	16 South	23 East	6
TEX	22	341995	96-1028738	16 South	23 East	6
TEX	23	341996	96-1028739	16 South	23 East	6
TEX	24	341997	96-1028740	16 South	23 East	6
TEX	25	341998	96-1028741	16 South	23 East	6
TEX	26	341999	96-1028742	16 South	23 East	6
TEX	27	342000	96-1028743	16 South	23 East	6
TEX	28	342001	96-1028744	16 South	23 East	6
TEX	29	341350	96-0923781	16 South	23 East	6
TEX	30	341351	96-0923782	16 South	23 East	6

TOTAL CLAIMS THIS PAGE

30  
TR

PHOENIX, ARIZONA

2006 AUG 23 P 12:38

RECEIVED  
B.L.M. AZ STATE OFFICE

Exhibit A (continued)

CLAIM NAME	NO.	BLM-AMC SERIAL NO.	Cochise County Reception No. or Book/Page	LOCATION TOWNSHIP	NOTICE RANGE	IN SECTION
Prospect	1	341969	96-1028712	15 South	22 East	35
Prospect	2	341970	96-1028713	15 South	22 East	35
Prospect	3	341971	96-1028714	15 South	22 East	35
Prospect	4	341972	96-1028715	15 South	22 East	35
Prospect	5	341973	96-1028716	15 South	22 East	35
Prospect	6	341974	96-1028717	15 South	22 East	35
Prospect	7A	341975	96-1028718	15 South	22 East	35
Prospect	8A	341976	96-1028719	15 South	22 East	35
Prospect	9	341977	96-1028720	15 South	22 East	35
Tallship	5-A	341334	96-0923783	16 South	22 East	13
Tallship	7-A	341335	96-0923784	16 South	22 East	13
Tallship	8-A	341336	96-0923785	16 South	22 East	13
Tallship	9-A	341337	96-0923786	16 South	22 East	12
Tallship	10-A	341338	96-0923787	16 South	22 East	12
Tallship	B-1	341339	96-0923788	16 South	22 East	12
Tallship	B-2	341340	96-0923789	16 South	22 East	12
Tallship	B-3	341341	96-0923790	16 South	22 East	12
Tallship	B-4	341342	96-0923791	16 South	22 East	12
Tallship	B-5	341343	96-0923792	16 South	22 East	12
Tallship	B-6	341344	96-0923793	16 South	22 East	13
Tallship	B-7	341345	96-0923794	16 South	22 East	13
Tallship	B-8	351062	99-0100579	16 South	22 East	13
Tallship	B-9	351063	99-0100580	16 South	22 East	13
Tallship	B-10	341968	96-1028711	16 South	22 East	13

TOTAL CLAIMS THIS PAGE

24  
JR

PHOENIX, ARIZONA

2006 AUG 23 P 12: 38

RECEIVED  
B.L.M. AZ STATE OFFICE

Exhibit A(continued)

CLAIM NAME	NO.	BLM-AMC SERIAL NO.	Cochise County Reception No. or Book/Page	LOCATION TOWNSHIP	NOTICE RANGE	IN SECTION
Alpha	118	326439	9340/8754	16 South	23 East	1
Alpha	119	326440	9340/8755	16 South	23 East	1
Alpha	120	326441	9340/8756	16 South	23 East	1
Alpha	121	326442	9340/8757	16 South	23 East	1
Alpha	122	326443	9340/8758	16 South	23 East	1
Alpha	123	326444	9340/8759	16 South	23 East	1
Alpha	124	326445	9340/8760	16 South	23 East	1
Alpha	125	326446	9340/8761	16 South	23 East	1
Alpha	126	326447	9340/8762	16 South	23 East	11
Alpha	127	326448	9340/8763	16 South	23 East	11
Alpha	128	326449	9340/8764	16 South	23 East	12
Alpha	129	326450	9340/8765	16 South	23 East	12
Alpha	130	326451	9340/8766	16 South	23 East	12
Alpha	131	326452	9340/8767	16 South	23 East	12

TOTAL CLAIMS THIS PAGE

14  
TR

TOTAL CLAIMS EXHIBIT A

128  
TR

PHOENIX, ARIZONA

2006 AUG 23 P 12: 38

RECEIVED  
B.L.M. AZ STATE OFFICE

**United States Department of the Interior**  
**Bureau of Land Management**  
 BUSINESS & SUPPORT SVCS DIV  
 ONE N CENTRAL AVE  
 PHOENIX, AZ 85004 -2203  
 Phone: (602) 417-9200

Receipt

No: 1341901

<b>Transaction #:</b> 1387121	
<b>Date of Transaction:</b> 08/23/2006	
<b>CUSTOMER:</b>	DELTA EXPLORATION HOLDINGS 7459 E ALMERIA ROAD SCOTTSDALE, AZ 85257

LINE #	QTY	DESCRIPTION	REMARKS	UNIT PRICE	TOTAL
1	1.00	LOCATABLE MINERALS / MINING CLAIMS-NOT NEW-UNADJUD, ONE AUTH NO. ONLY / MINING CLAIM MONEY RECEIVED (455) CASES: AMC21945/\$16000.00	MAINT 2007 (128)	- n/a -	16000.00
<b>TOTAL:</b>					<b>\$16,000.00</b>

PAYMENT INFORMATION					
1	AMOUNT:	\$16,000.00	POSTMARKED:	N/A	
	TYPE:	CHECK	RECEIVED:	08/23/2006	
	CHECK NO:	5292			
	NAME:	J. SULLIVAN & ASSOCIATES 7459 E ALMERIA ROAD SCOTTSDALE AZ 85257			

REMARKS

This receipt was generated by the automated BLM Collections and Billing System and is a paper representation of a portion of the official electronic record contained therein.



**DELTA EXPLORATION HOLDINGS, L.L.C.**

MINERAL EXPLORATION - LAND DEVELOPMENT - WATER MANAGEMENT

August 25, 2004

Bureau of Land Management  
Arizona State Office  
222 N. Central Avenue  
Phoenix, AZ 85004-2203

AMC 21945  
AMC 73353  
AMC 324361  
AMC 326382  
AMC 340653  
AMC 341334  
AMC 341966  
AMC 351062

128 @ 125  
= \$16,000

RECEIVED  
B.L.M. AZ STATE OFFICE  
2005 AUG 25 AM 10:10  
PHOENIX, ARIZONA

Re: Payment of Annual Maintenance Fee 2005/2006  
Tex, Prospects, Tallship, and Alpha Claims AMC et al

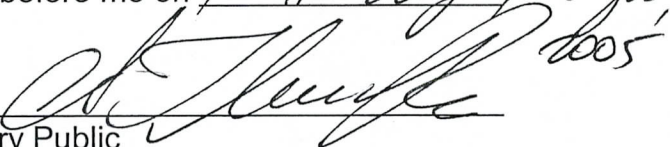
Gentlemen:

This will serve notice that James Sullivan, whose address for purposes of this filing is 7459 East Almeria Road, Scottsdale, Arizona 85257, is the Manager of Delta Exploration Holdings and intends to hold the mining claims described on Exhibit A attached hereto for the assessment year ending at 12 o'clock, noon, on September 1, 2006 by payment of the annual maintenance fee of \$125 per claim. Payment of such amount is made herewith for such assessment year for each of the claims the name and BLM Serial number of which, and the book and page or index number of recording of the location notice in the official records of Cochise County, Arizona, of which is set forth on Exhibit A attached hereto and by this reference incorporated herein,

  
James Sullivan, Manager  
Delta Exploration Holdings

State of Arizona )  
County of Maricopa ) ss

The foregoing instrument was acknowledged before me on this 7<sup>th</sup> day of August  
by James Sullivan. 2005

  
Notary Public

My commission expires:  
12-11-2006



D:\MyFiles\WordPerfect Data Files\MINING\st-land-fees-2004.wpd

7459 East Almeria Road, Scottsdale, Arizona 85257  
E-Mail: sully2@qwest.net  
Phone: (480) 945-4800 Mobile Phone: (602) 377-2900 FAX: (480) 941-5190

ENTERED IN COMPUTER  
RE 9/19/05

**DELTA EXPLORATION HOLDINGS, L.L.C.**

MINERAL EXPLORATION - LAND DEVELOPMENT - WATER MANAGEMENT

August 25, 2005

Bureau of Land Management  
Arizona State Office  
222 N. Central Avenue  
Phoenix, AZ 85004-2203

RECEIVED  
BLM, AZ STATE OFFICE  
2005 AUG 25 A 10:16  
PHOENIX, ARIZONA

Re: The year of 2005 / 2006

Maintenance Fees for Lode Mining Claims

Dear Sir:

Enclosed please find a notice of payment of the year 2005 / 2006 maintenance fees along with "Exhibit A" listing 128 claims in the amount of \$16,000.00.

Please return to me a BLM date-stamped original along with the receipts so that I can record the notice in the County Recorders office.

Return to: Delta Exploration Holdings, L.L.C.  
c/o James Sullivan  
7459 E. Almeria Road  
Scottsdale, AZ 85257

Please call or tell me if you have any questions.

Sincerely,



James Sullivan  
Manager

D:\MyFiles\WordPerfect Data Files\MINING\st-land-fees-2004.wpd

7459 East Almeria Road, Scottsdale, Arizona 85257

E-Mail: sully2@qwest.net

Mobile Phone: (602) 377-2900

Phone: (480) 945-4800

FAX: (480) 941-5190

Exhibit A

CLAIM NAME	NO.	BLM-AMC SERIAL NO.	Cochise County Reception No. or Book/Page	LOCATION TOWNSHIP	NOTICE RANGE	IN SECTION
ALPHA	1	21945	523 351	16 South	22 East	25
ALPHA	2	21946	523 352	16 South	22 East	25
ALPHA	3	21947	523 353	16 South	22 East	25
ALPHA	4	21948	523 354	16 South	22 East	25
ALPHA	5A	351064	990100578	16 South	22 East	25
ALPHA	6	21950	523 356	16 South	22 East	24
ALPHA	7	21951	523 357	16 South	22 East	24
ALPHA	8	21952	523 358	16 South	22 East	24
ALPHA	9	21953	523 359	16 South	22 East	24
ALPHA	10	21954	523 360	16 South	22 East	24
ALPHA	11	21955	523 361	16 South	22 East	24
ALPHA	12	21956	523 362	16 South	22 East	24
ALPHA	13	21957	523 363	16 South	22 East	24
ALPHA	15	21959	523 365	16 South	22 East	24
ALPHA	16	21960	523 366	16 South	22 East	24
ALPHA	17	21961	523 367	16 South	22 East	24
ALPHA	18	21962	523 400	16 South	22 East	24
ALPHA	19	21963	523 368	16 South	22 East	24
ALPHA	20	21964	523 369	16 South	22 East	24
ALPHA	22	21966	523 371	16 South	22 East	26
ALPHA	23	21967	523 372	16 South	22 East	26
ALPHA	24	21968	523 373	16 South	22 East	23
ALPHA	25	21969	523 374	16 South	22 East	23
ALPHA	26	21970	523 375	16 South	22 East	23
ALPHA	31	21975	523 381	16 South	22 East	23
ALPHA	32	21976	523 382	16 South	22 East	23
ALPHA	33	21977	523 383	16 South	22 East	23
ALPHA	34A	324360	920820585	16 South	22 East	24
ALPHA	36	21980	523 686	16 South	22 East	25
ALPHA	37	21981	523 387	16 South	22 East	25
ALPHA	38	21982	523 388	16 South	22 East	25
ALPHA	39	21983	523 389	16 South	22 East	25
ALPHA	40	21984	523 390	16 South	22 East	25
ALPHA	45	21989	523 395	16 South	22 East	25
ALPHA	46	21990	523 396	16 South	22 East	25
ALPHA	49	21991	523 397	16 South	22 East	25
ALPHA	50	21992	523 398	16 South	22 East	25
ALPHA	51	21993	523 399	16 South	22 East	25
ALPHA	52	PHOENIX-ARIZONA 1963824366	920820587	16 South	22 East	26

2005 AUG 25 10:17

TOTAL CLAIMS THIS PAGE

39

RECEIVED  
B.L.M. AZ STATE OFFICE

August 2005

Page 1 of 5

I-10 & Dragoon

D:\MyFiles\WordPerfect Data Files\MINING\Exhib-a-2004.wpd

RE 9/19/05

Exhibit A (continued)

CLAIM NAME	NO.	BLM-AMC SERIAL NO.	Cochise County Reception No. or Book/Page	LOCATION TOWNSHIP	NOTICE RANGE	IN SECTION
Tallship C	1	73414	1125 441	16 South	22 East	13
Tallship C	2	73415	1125 443	16 South	22 East	24
Tallship C	3	73416	1125 445	16 South	22 East	13
Tallship C	4	73417	1125 447	16 South	22 East	24
Tallship C	5	73418	1125 449	16 South	22 East	13
Tallship C	6	73419	1125 451	16 South	22 East	13
Tallship C	7	73420	1125 453	16 South	22 East	13
ALPHA	27	340653	960617174	16 South	22 East	23
ALPHA	28	340654	960617175	16 South	22 East	23
ALPHA	29	340655	960617176	16 South	22 East	23
ALPHA	30	340656	960617177	16 South	22 East	23
ALPHA	35	340657	960617178	16 South	22 East	23
ALPHA	41	340658	960617179	16 South	22 East	23
ALPHA	42	340659	960617180	16 South	22 East	23
ALPHA	43	340660	960617181	16 South	22 East	23
ALPHA	44	340661	960617182	16 South	22 East	23
ALPHA	56	340662	960617183	16 South	22 East	23
ALPHA	57	340663	960617184	16 South	22 East	23
ALPHA	58	340664	960617185	16 South	22 East	23
ALPHA	59	340665	960617186	16 South	22 East	23
ALPHA	60	340666	960617187	16 South	22 East	23

TOTAL CLAIMS THIS PAGE

21  
TR

PHOENIX, ARIZONA

2005 AUG 25 A 10: 17

RECEIVED  
B.L.M. AZ STATE OFFICE

August 2005

I-10 & Dragoon

D:\MyFiles\WordPerfect Data Files\MINING\Exhib-a-2004.wpd

Page 2 of 5

RE 9/19/05

Exhibit A (continued)

CLAIM NAME	NO.	BLM-AMC SERIAL NO.	Cochise County Reception No. or Book/Page	LOCATION TOWNSHIP	NOTICE RANGE	IN SECTION
TEX	1	341978	96-1028721	16 South	23 East	6
TEX	2	341979	96-1028722	16 South	23 East	6
TEX	3	341980	96-1028723	16 South	23 East	6
TEX	4	341981	96-1028724	16 South	23 East	6
TEX	5	341982	96-1028725	16 South	23 East	6
TEX	6	341983	96-1028726	16 South	23 East	6
TEX	7	341984	96-1028727	16 South	23 East	6
TEX	8	341985	96-1028728	16 South	23 East	6
TEX	9	341986	96-1028729	16 South	23 East	6
TEX	10	341987	96-1028730	16 South	23 East	6
TEX	11	341346	96-0923777	16 South	23 East	6
TEX	12	341988	96-1028731	16 South	23 East	6
TEX	13	341347	96-0923788	16 South	23 East	6
TEX	14	341989	96-1028732	16 South	23 East	6
TEX	15	341990	96-1028733	16 South	23 East	6
TEX	16	341348	96-0923779	16 South	23 East	6
TEX	17	341991	96-1028734	16 South	23 East	6
TEX	18	341349	96-0923780	16 South	23 East	6
TEX	19	341992	96-1028735	16 South	23 East	6
TEX	20	341993	96-1028736	16 South	23 East	6
TEX	21	341994	96-1028737	16 South	23 East	6
TEX	22	341995	96-1028738	16 South	23 East	6
TEX	23	341996	96-1028739	16 South	23 East	6
TEX	24	341997	96-1028740	16 South	23 East	6
TEX	25	341998	96-1028741	16 South	23 East	6
TEX	26	341999	96-1028742	16 South	23 East	6
TEX	27	342000	96-1028743	16 South	23 East	6
TEX	28	342001	96-1028744	16 South	23 East	6
TEX	29	341350	96-0923781	16 South	23 East	6
TEX	30	341351	96-0923782	16 South	23 East	6

TOTAL CLAIMS THIS PAGE

30  
TR

PHOENIX, ARIZONA

2005 AUG 25 A 10:17

RECEIVED  
B.L.M. AZ STATE OFFICE

August 2005

I-10 & Dragoon

D:\MyFiles\WordPerfect Data Files\MINING\Exhib-a-2004.wpd

Page 3 of 5

RE 9/19/05

Exhibit A (continued)

CLAIM NAME	NO.	BLM-AMC SERIAL NO.	Cochise County Reception No. or Book/Page	LOCATION TOWNSHIP	NOTICE RANGE	IN SECTION
Prospect	1	341969	96-1028712	15 South	22 East	35
Prospect	2	341970	96-1028713	15 South	22 East	35
Prospect	3	341971	96-1028714	15 South	22 East	35
Prospect	4	341972	96-1028715	15 South	22 East	35
Prospect	5	341973	96-1028716	15 South	22 East	35
Prospect	6	341974	96-1028717	15 South	22 East	35
Prospect	7A	341975	96-1028718	15 South	22 East	35
Prospect	8A	341976	96-1028719	15 South	22 East	35
Prospect	9	341977	96-1028720	15 South	22 East	35
Tallship	5-A	341334	96-0923783	16 South	22 East	13
Tallship	7-A	341335	96-0923784	16 South	22 East	13
Tallship	8-A	341336	96-0923785	16 South	22 East	13
Tallship	9-A	341337	96-0923786	16 South	22 East	12
Tallship	10-A	341338	96-0923787	16 South	22 East	12
Tallship	B-1	341339	96-0923788	16 South	22 East	12
Tallship	B-2	341340	96-0923789	16 South	22 East	12
Tallship	B-3	341341	96-0923790	16 South	22 East	12
Tallship	B-4	341342	96-0923791	16 South	22 East	12
Tallship	B-5	341343	96-0923792	16 South	22 East	12
Tallship	B-6	341344	96-0923793	16 South	22 East	13
Tallship	B-7	341345	96-0923794	16 South	22 East	13
Tallship	B-8	351062	99-0100579	16 South	22 East	13
Tallship	B-9	351063	99-0100580	16 South	22 East	13
Tallship	B-10	341968	96-1028711	16 South	22 East	13

TOTAL CLAIMS THIS PAGE

24  
-TR

PHOENIX, ARIZONA

2005 AUG 25 A 10: 17

RECEIVED  
B.L.M. AZ STATE OFFICE

August 2005

I-10 & Dragoon

D:\MyFiles\WordPerfect Data Files\MINING\Exhib-a-2004.wpd

Page 4 of 5

RE 9/19/05

Exhibit A(continued)

CLAIM NAME	NO.	BLM-AMC SERIAL NO.	Cochise County Reception No. or Book/Page	LOCATION TOWNSHIP	NOTICE RANGE	IN SECTION
Alpha	118	326439	9340/8754	16 South	23 East	1
Alpha	119	326440	9340/8755	16 South	23 East	1
Alpha	120	326441	9340/8756	16 South	23 East	1
Alpha	121	326442	9340/8757	16 South	23 East	1
Alpha	122	326443	9340/8758	16 South	23 East	1
Alpha	123	326444	9340/8759	16 South	23 East	1
Alpha	124	326445	9340/8760	16 South	23 East	1
Alpha	125	326446	9340/8761	16 South	23 East	1
Alpha	126	326447	9340/8762	16 South	23 East	11
Alpha	127	326448	9340/8763	16 South	23 East	11
Alpha	128	326449	9340/8764	16 South	23 East	12
Alpha	129	326450	9340/8765	16 South	23 East	12
Alpha	130	326451	9340/8766	16 South	23 East	12
Alpha	131	326452	9340/8767	16 South	23 East	12

TOTAL CLAIMS THIS PAGE

14 TR

TOTAL CLAIMS EXHIBIT A

128 TR

PHOENIX, ARIZONA  
 2005 AUG 25 A 10:17  
 RECEIVED  
 B.L.M. AZ STATE OFFICE

**United States Department of the Interior**  
**Bureau of Land Management**  
 BUSINESS & SUPPORT SVCS DIV  
 222 N CENTRAL AVE  
 PHOENIX, AZ 85004 -2203  
 Phone: (602) 417-9200

Receipt	
No:	1137109

<b>Transaction #:</b> 1176257
<b>Date of Transaction:</b> 08/25/2005
<b>CUSTOMER:</b> JAMES SULLIVAN DELTA EXPLORATION HOLDINGS L L C 7459 E ALMERIA RD SCOTTSDALE, AZ 85257

LINE #	QTY	DESCRIPTION	REMARKS	UNIT PRICE	TOTAL
1	1.00	LOCATABLE MINERALS / MINING CLAIMS-NOT NEW-UNADJUD, ONE AUTH NO. ONLY / MINING CLAIM MONEY RECEIVED (455) <b>CASES: AMC21945/\$16000.00</b>	MAINT 2006 (128)	- n/a -	16000.00
<b>TOTAL:</b>					<b>\$16,000.00</b>

PAYMENT INFORMATION			
1	<b>AMOUNT:</b>	\$16,000.00	<b>POSTMARKED:</b> N/A
	<b>TYPE:</b>	CHECK	<b>RECEIVED:</b> 08/25/2005
	<b>CHECK NO:</b>	5077	
	<b>NAME:</b>	DELTA EXPLORATION HOLDINGS L L C SULLIVAN, JAMES 7459 E ALMERIA RD SCOTTSDALE AZ 85257	

REMARKS

This receipt was generated by the automated BLM Collections and Billing System and is a paper representation of a portion of the official electronic record contained therein.



**DELTA EXPLORATION HOLDINGS, L.L.C.**

MINERAL EXPLORATION - LAND DEVELOPMENT - WATER MANAGEMENT

AMC 21945, 351062  
324360, 7335  
340653, 34196  
341334, 35106  
326382

August 30, 2004

Bureau of Land Management  
Arizona State Office  
222 N. Central Avenue  
Phoenix, AZ 85004-2203

Re: The year of 2004 / 2005

Maintenance Fees for Lode Mining Claims

Dear Sir:


Enclosed please find a notice of payment of the year 2004 / 2005 maintenance fees along with "Exhibit A" listing 128 claims in the amount of \$16,000.00.

Please return to me a BLM date-stamped original along with the receipts so that I can record the notice in the County Recorders office.

Return to: Delta Exploration Holdings, L.L.C.  
c/o James Sullivan  
7459 E. Almeria Road  
Scottsdale, AZ 85257

Please call or tell me if you have any questions.

Sincerely,

  
James Sullivan  
Manager

D:\MyFiles\WordPerfect Data Files\MINING\st-land-fees-2004.wpd

RECEIVED  
B.L.M. AZ STATE OFFICE  
2004 AUG 30 P 2:52  
PHOENIX, ARIZONA

9/10/04 TK  
**ENTERED INTO COMPUTER**

7459 East Almeria Road, Scottsdale, Arizona 85257

E-Mail: sully2@qwest.net

Mobile Phone: (602) 377-2900

Phone: (480) 945-4800

FAX: (480) 941-5190

**DELTA EXPLORATION HOLDINGS, L.L.C.**

MINERAL EXPLORATION - LAND DEVELOPMENT - WATER MANAGEMENT

August 30, 2004

Bureau of Land Management  
Arizona State Office  
222 N. Central Avenue  
Phoenix, AZ 85004-2203

Re: Payment of Annual Maintenance Fee  
Tex, Prospects, Tallship, and Alpha Claims AMC et al

RECEIVED  
B.L.M. AZ STATE  
2004 AUG 30 P  
PHOENIX, ARIZONA

Gentlemen:

This will serve notice that James Sullivan, whose address for purposes of this filing is 7459 East Almeria Road, Scottsdale, Arizona 85257, is the Manager of Delta Exploration Holdings and intends to hold the mining claims described on Exhibit A attached hereto for the assessment year ending at 12 o'clock, noon, on September 1, 2005 by payment of the annual maintenance fee of \$125 per claim. Payment of such amount is made herewith for such assessment year for each of the claims the name and BLM Serial number of which, and the book and page or index number of recording of the location notice in the official records of Cochise County, Arizona, of which is set forth on Exhibit A attached hereto and by this reference incorporated herein,

  
James Sullivan, Manager  
Delta Exploration Holdings

State of Arizona )  
County of Maricopa ) ss

The foregoing instrument was acknowledged before me on 8/26/04  
by James Sullivan.

  
Notary Public

My commission expires:

10/20/07

D:\MyFiles\WordPerfect Data Files\MINING\st-land-fees-2004.wpd



7459 East Almeria Road, Scottsdale, Arizona 85257

E-Mail: sully2@qwest.net

Phone: (480) 945-4800

Mobile Phone: (602) 377-2900

FAX: (480) 941-5190

Exhibit A

CLAIM NAME	NO.	BLM-AMC SERIAL NO.	Cochise County Reception No. or Book/Page	LOCATION TOWNSHIP	NOTICE RANGE	IN SECTION
ALPHA	1	21945	523 351	16 South	22 East	25
ALPHA	2	21946	523 352	16 South	22 East	25
ALPHA	3	21947	523 353	16 South	22 East	25
ALPHA	4	21948	523 354	16 South	22 East	25
ALPHA	5A	351064	990100578	16 South	22 East	25
ALPHA	6	21950	523 356	16 South	22 East	24
ALPHA	7	21951	523 357	16 South	22 East	24
ALPHA	8	21952	523 358	16 South	22 East	24
ALPHA	9	21953	523 359	16 South	22 East	24
ALPHA	10	21954	523 360	16 South	22 East	24
ALPHA	11	21955	523 361	16 South	22 East	24
ALPHA	12	21956	523 362	16 South	22 East	24
ALPHA	13	21957	523 363	16 South	22 East	24
ALPHA	15	21959	523 365	16 South	22 East	24
ALPHA	16	21960	523 366	16 South	22 East	24
ALPHA	17	21961	523 367	16 South	22 East	24
ALPHA	18	21962	523 400	16 South	22 East	24
ALPHA	19	21963	523 368	16 South	22 East	24
ALPHA	20	21964	523 369	16 South	22 East	24
ALPHA	22	21966	523 371	16 South	22 East	26
ALPHA	23	21967	523 372	16 South	22 East	26
ALPHA	24	21968	523 373	16 South	22 East	23
ALPHA	25	21969	523 374	16 South	22 East	23
ALPHA	26	21970	523 375	16 South	22 East	23
ALPHA	31	21975	523 381	16 South	22 East	23
ALPHA	32	21976	523 382	16 South	22 East	23
ALPHA	33	21977	523 383	16 South	22 East	23
ALPHA	34A	324360	920820585	16 South	22 East	24
ALPHA	36	21980	523 686	16 South	22 East	25
ALPHA	37	21981	523 387	16 South	22 East	25
ALPHA	38	21982	523 388	16 South	22 East	25
ALPHA	39	21983	523 389	16 South	22 East	25
ALPHA	40	21984	523 390	16 South	22 East	25
ALPHA	45	21989	523 395	16 South	22 East	25
ALPHA	46	21990	523 396	16 South	22 East	25
ALPHA	49	21991	523 397	16 South	22 East	25
ALPHA	50	21992	523 398	16 South	22 East	25
ALPHA	51	21993	523 399	16 South	22 East	25
ALPHA	52A	324361	920820587	16 South	22 East	26

TOTAL CLAIMS THIS PAGE 39

RECEIVED  
 B.L.M. AZ STATE OFFICE  
 2004 AUG 30 P 2:52  
 PHOENIX, ARIZONA

39  
 TMC

Exhibit A (continued)

CLAIM NAME	NO.	BLM-AMC SERIAL NO.	Cochise County Reception No. or Book/Page	LOCATION TOWNSHIP	NOTICE RANGE	IN SECTION
Tallship C	1	73414	1125 441	16 South	22 East	13
Tallship C	2	73415	1125 443	16 South	22 East	24
Tallship C	3	73416	1125 445	16 South	22 East	13
Tallship C	4	73417	1125 447	16 South	22 East	24
Tallship C	5	73418	1125 449	16 South	22 East	13
Tallship C	6	73419	1125 451	16 South	22 East	13
Tallship C	7	73420	1125 453	16 South	22 East	13
ALPHA	27	340653	960617174	16 South	22 East	23
ALPHA	28	340654	960617175	16 South	22 East	23
ALPHA	29	340655	960617176	16 South	22 East	23
ALPHA	30	340656	960617177	16 South	22 East	23
ALPHA	35	340657	960617178	16 South	22 East	23
ALPHA	41	340658	960617179	16 South	22 East	23
ALPHA	42	340659	960617180	16 South	22 East	23
ALPHA	43	340660	960617181	16 South	22 East	23
ALPHA	44	340661	960617182	16 South	22 East	23
ALPHA	56	340662	960617183	16 South	22 East	23
ALPHA	57	340663	960617184	16 South	22 East	23
ALPHA	58	340664	960617185	16 South	22 East	23
ALPHA	59	340665	960617186	16 South	22 East	23
ALPHA	60	340666	960617187	16 South	22 East	23
TOTAL CLAIMS THIS PAGE						21

RECEIVED  
 B.L.M. AZ STATE OFFICE  
 2004 AUG 30 P 2:52  
 PHOENIX, ARIZONA

*(21)*  
*TMC*

Exhibit A (continued)

CLAIM NAME	NO.	BLM-AMC SERIAL NO.	Cochise County Reception No. or Book/Page	LOCATION TOWNSHIP	NOTICE RANGE	IN SECTION
TEX	1	341978	96-1028721	16 South	23 East	6
TEX	2	341979	96-1028722	16 South	23 East	6
TEX	3	341980	96-1028723	16 South	23 East	6
TEX	4	341981	96-1028724	16 South	23 East	6
TEX	5	341982	96-1028725	16 South	23 East	6
TEX	6	341983	96-1028726	16 South	23 East	6
TEX	7	341984	96-1028727	16 South	23 East	6
TEX	8	341985	96-1028728	16 South	23 East	6
TEX	9	341986	96-1028729	16 South	23 East	6
TEX	10	341987	96-1028730	16 South	23 East	6
TEX	11	341346	96-0923777	16 South	23 East	6
TEX	12	341988	96-1028731	16 South	23 East	6
TEX	13	341347	96-0923788	16 South	23 East	6
TEX	14	341989	96-1028732	16 South	23 East	6
TEX	15	341990	96-1028733	16 South	23 East	6
TEX	16	341348	96-0923779	16 South	23 East	6
TEX	17	341991	96-1028734	16 South	23 East	6
TEX	18	341349	96-0923780	16 South	23 East	6
TEX	19	341992	96-1028735	16 South	23 East	6
TEX	20	341993	96-1028736	16 South	23 East	6
TEX	21	341994	96-1028737	16 South	23 East	6
TEX	22	341995	96-1028738	16 South	23 East	6
TEX	23	341996	96-1028739	16 South	23 East	6
TEX	24	341997	96-1028740	16 South	23 East	6
TEX	25	341998	96-1028741	16 South	23 East	6
TEX	26	341999	96-1028742	16 South	23 East	6
TEX	27	342000	96-1028743	16 South	23 East	6
TEX	28	342001	96-1028744	16 South	23 East	6
TEX	29	341350	96-0923781	16 South	23 East	6
TEX	30	341351	96-0923782	16 South	23 East	6

TOTAL CLAIMS THIS PAGE

30

PHOENIX, ARIZONA

2004 AUG 30 P 2:52

RECEIVED  
B.L.M. AZ STATE OFFICE

30  
TMC

Exhibit A (continued)

CLAIM NAME	NO.	BLM-AMC SERIAL NO.	Cochise County Reception No. or Book/Page	LOCATION TOWNSHIP	NOTICE RANGE	IN SECTION
Prospect	1	341969 <sup>+</sup>	96-1028712	15 South	22 East	35
Prospect	2	341970 <sup>+</sup>	96-1028713	15 South	22 East	35
Prospect	3	341971 <sup>+</sup>	96-1028714	15 South	22 East	35
Prospect	4	341972 <sup>+</sup>	96-1028715	15 South	22 East	35
Prospect	5	341973 <sup>+</sup>	96-1028716	15 South	22 East	35
Prospect	6	341974 <sup>+</sup>	96-1028717	15 South	22 East	35
Prospect	7A	341975 <sup>+</sup>	96-1028718	15 South	22 East	35
Prospect	8A	341976 <sup>+</sup>	96-1028719	15 South	22 East	35
Prospect	9	341977 <sup>+</sup>	96-1028720	15 South	22 East	35
Tallship	5-A	341334 <sup>+</sup>	96-0923783	16 South	22 East	13
Tallship	7-A	341335 <sup>+</sup>	96-0923784	16 South	22 East	13
Tallship	8-A	341336 <sup>+</sup>	96-0923785	16 South	22 East	13
Tallship	9-A	341337 <sup>+</sup>	96-0923786	16 South	22 East	12
Tallship	10-A	341338 <sup>+</sup>	96-0923787	16 South	22 East	12
Tallship	B-1	341339 <sup>+</sup>	96-0923788	16 South	22 East	12
Tallship	B-2	341340 <sup>+</sup>	96-0923789	16 South	22 East	12
Tallship	B-3	341341 <sup>+</sup>	96-0923790	16 South	22 East	12
Tallship	B-4	341342 <sup>+</sup>	96-0923791	16 South	22 East	12
Tallship	B-5	341343 <sup>+</sup>	96-0923792	16 South	22 East	12
Tallship	B-6	341344 <sup>+</sup>	96-0923793	16 South	22 East	13
Tallship	B-7	341345 <sup>+</sup>	96-0923794	16 South	22 East	13
Tallship	B-8	351062 <sup>+</sup>	99-0100579	16 South	22 East	13
Tallship	B-9	351063	99-0100580	16 South	22 East	13
Tallship	B-10	341968	96-1028711	16 South	22 East	13
TOTAL CLAIMS THIS PAGE						24

PHOENIX, ARIZONA

2004 AUG 30 P 2:52

RECEIVED  
B.L.M. AZ STATE OFFICE

August 2004

I-10 & Dragoon

D:\MyFiles\WordPerfect Data Files\MINING\Exhib-a-2004.wpd

24  
me

Exhibit A(continued)

CLAIM NAME	NO.	BLM-AMC SERIAL NO.	Cochise County Reception No. or Book/Page	LOCATION TOWNSHIP	NOTICE RANGE	IN SECTION
Alpha	118	326439	9340/8754	16 South	23 East	1
Alpha	119	326440	9340/8755	16 South	23 East	1
Alpha	120	326441	9340/8756	16 South	23 East	1
Alpha	121	326442	9340/8757	16 South	23 East	1
Alpha	122	326443	9340/8758	16 South	23 East	1
Alpha	123	326444	9340/8759	16 South	23 East	1
Alpha	124	326445	9340/8760	16 South	23 East	1
Alpha	125	326446	9340/8761	16 South	23 East	1
Alpha	126	326447	9340/8762	16 South	23 East	11
Alpha	127	326448	9340/8763	16 South	23 East	11
Alpha	128	326449	9340/8764	16 South	23 East	12
Alpha	129	326450	9340/8765	16 South	23 East	12
Alpha	130	326451	9340/8766	16 South	23 East	12
Alpha	131	326452	9340/8767	16 South	23 East	12

TOTAL CLAIMS THIS PAGE 14

TOTAL CLAIMS EXHIBIT A 128

RECEIVED  
B.L.M. AZ STATE OFFICE  
2004 AUG 30 P 2:52  
PHOENIX, ARIZONA

(14)  
TMC

**United States Department of the Interior**  
**Bureau of Land Management**  
 BUSINESS & SUPPORT SVCS DIV  
 222 N CENTRAL AVE  
 PHOENIX, AZ 85004 -2203  
 Phone: (602) 417-9200

Receipt	
No:	941609

<b>Transaction #:</b> 975978
<b>Date of Transaction:</b> 08/30/2004
<b>CUSTOMER:</b> DELTA EXPLORATIONS HOLDINGS LLC 7459 E ALMERIA RD SCOTTSDALE, AZ 85257

LINE #	QTY	DESCRIPTION	REMARKS	UNIT PRICE	TOTAL
1	1.00	LOCATABLE MINERALS / MINING CLAIMS-NOT NEW-UNADJUD, ONE AUTH NO. ONLY / MINING CLAIM MONEY RECEIVED (455) <b>CASES: AMC21945/\$16000.00</b>	MAINT 2005/128	- n/a -	16000.00
<b>TOTAL:</b>					<b>\$16,000.00</b>

PAYMENT INFORMATION			
1	AMOUNT:	\$16,000.00	POSTMARKED: N/A
	TYPE:	CHECK	RECEIVED: 08/30/2004
	CHECK NO:	4831	
	NAME:	DELTA EXPLORATIONS HOLDINGS LLC 7459 E ALMERIA RD SCOTTSDALE AZ 85257	

REMARKS

This receipt was generated by the automated BLM Collections and Billing System and is a paper representation of a portion of the official electronic record contained therein.



**DELTA EXPLORATION HOLDINGS, L.L.C.**

MINERAL EXPLORATION - LAND DEVELOPMENT - WATER MANAGEMENT

AMC 21943, 351062  
324360, 7335  
340653, 34196  
341334, 351064  
326382

August 30, 2004

Bureau of Land Management  
Arizona State Office  
222 N. Central Avenue  
Phoenix, AZ 85004-2203

Re: The year of 2004 / 2005

Maintenance Fees for Lode Mining Claims

Dear Sir:

Enclosed please find a notice of payment of the year 2004 / 2005 maintenance fees along with "Exhibit A" listing 128 claims in the amount of \$16,000.00.

Please return to me a BLM date-stamped original along with the receipts so that I can record the notice in the County Recorders office.

Return to: Delta Exploration Holdings, L.L.C.  
c/o James Sullivan  
7459 E. Almeria Road  
Scottsdale, AZ 85257

Please call or tell me if you have any questions.

Sincerely,



James Sullivan  
Manager

D:\MyFiles\WordPerfect Data Files\MINING\st-land-fees-2004.wpd

RECEIVED  
B.L.M. AZ STATE OFFICE  
2004 AUG 30 P 2: 52  
PHOENIX, ARIZONA

9/10/04  
**ENTERED INTO COMPUTER**

7459 East Almeria Road, Scottsdale, Arizona 85257

E-Mail: sully2@qwest.net

Mobile Phone: (602) 377-2900

Phone: (480) 945-4800

FAX: (480) 941-5190

**DELTA EXPLORATION HOLDINGS, L.L.C.**

MINERAL EXPLORATION - LAND DEVELOPMENT - WATER MANAGEMENT

August 30, 2004


Bureau of Land Management  
Arizona State Office  
222 N. Central Avenue  
Phoenix, AZ 85004-2203

Re: Payment of Annual Maintenance Fee  
Tex, Prospects, Tallship, and Alpha Claims AMC et al

RECEIVED  
B.L.M. AZ STATE OFFICE  
2004 AUG 30 P  
PHOENIX, ARIZONA

Gentlemen:

This will serve notice that James Sullivan, whose address for purposes of the filing, is 7499 East Almeria Road, Scottsdale, Arizona 85257, is the Manager of Delta Exploration Holdings and intends to hold the mining claims described on Exhibit A attached hereto for the assessment year ending at 12 o'clock, noon, on September 1, 2005 by payment of the annual maintenance fee of \$125 per claim. Payment of such amount is made herewith for such assessment year for each of the claims the name and BLM Serial number of which, and the book and page or index number of recording of the location notice in the official records of Cochise County, Arizona, of which is set forth on Exhibit A attached hereto and by this reference incorporated herein,

  
James Sullivan, Manager  
Delta Exploration Holdings

State of Arizona )  
County of Maricopa ) ss


The foregoing instrument was acknowledged before me on 8/26/04  
by James Sullivan.

  
Notary Public

My commission expires:

10/20/07

D:\MyFiles\WordPerfect Data Files\MINING\st-land-fees-2004.wpd



7459 East Almeria Road, Scottsdale, Arizona 85257

E-Mail: sully2@qwest.net

Phone: (480) 945-4800

Mobile Phone: (602) 377-2900

FAX: (480) 941-5190

Exhibit A

CLAIM NAME	NO.	BLM-AMC SERIAL NO.	Cochise County Reception No. or Book/Page	LOCATION TOWNSHIP	NOTICE RANGE	IN SECTION
ALPHA	1	21945	523 351	16 South	22 East	25
ALPHA	2	21946	523 352	16 South	22 East	25
ALPHA	3	21947	523 353	16 South	22 East	25
ALPHA	4	21948	523 354	16 South	22 East	25
ALPHA	5A	351064	990100578	16 South	22 East	25
ALPHA	6	21950	523 356	16 South	22 East	24
ALPHA	7	21951	523 357	16 South	22 East	24
ALPHA	8	21952	523 358	16 South	22 East	24
ALPHA	9	21953	523 359	16 South	22 East	24
ALPHA	10	21954	523 360	16 South	22 East	24
ALPHA	11	21955	523 361	16 South	22 East	24
ALPHA	12	21956	523 362	16 South	22 East	24
ALPHA	13	21957	523 363	16 South	22 East	24
ALPHA	15	21959	523 365	16 South	22 East	24
ALPHA	16	21960	523 366	16 South	22 East	24
ALPHA	17	21961	523 367	16 South	22 East	24
ALPHA	18	21962	523 400	16 South	22 East	24
ALPHA	19	21963	523 368	16 South	22 East	24
ALPHA	20	21964	523 369	16 South	22 East	24
ALPHA	22	21966	523 371	16 South	22 East	26
ALPHA	23	21967	523 372	16 South	22 East	26
ALPHA	24	21968	523 373	16 South	22 East	23
ALPHA	25	21969	523 374	16 South	22 East	23
ALPHA	26	21970	523 375	16 South	22 East	23
ALPHA	31	21975	523 381	16 South	22 East	23
ALPHA	32	21976	523 382	16 South	22 East	23
ALPHA	33	21977	523 383	16 South	22 East	23
ALPHA	34A	324360	920820585	16 South	22 East	24
ALPHA	36	21980	523 686	16 South	22 East	25
ALPHA	37	21981	523 387	16 South	22 East	25
ALPHA	38	21982	523 388	16 South	22 East	25
ALPHA	39	21983	523 389	16 South	22 East	25
ALPHA	40	21984	523 390	16 South	22 East	25
ALPHA	45	21989	523 395	16 South	22 East	25
ALPHA	46	21990	523 396	16 South	22 East	25
ALPHA	49	21991	523 397	16 South	22 East	25
ALPHA	50	21992	523 398	16 South	22 East	25
ALPHA	51	21993	523 399	16 South	22 East	25
ALPHA	52A	324361	920820587	16 South	22 East	26

TOTAL CLAIMS THIS PAGE 39

RECEIVED  
 B.L.M. AZ STATE OFFICE  
 2004 AUG 30 P 2:52  
 PHOENIX, ARIZONA

39  
TMC

Exhibit A (continued)

CLAIM NAME	NO.	BLM-AMC SERIAL NO.	Cochise County Reception No. or Book/Page	LOCATION TOWNSHIP	NOTICE RANGE	IN SECTION
Tallship C	1	73414	1125 441	16 South	22 East	13
Tallship C	2	73415	1125 443	16 South	22 East	24
Tallship C	3	73416	1125 445	16 South	22 East	13
Tallship C	4	73417	1125 447	16 South	22 East	24
Tallship C	5	73418	1125 449	16 South	22 East	13
Tallship C	6	73419	1125 451	16 South	22 East	13
Tallship C	7	73420	1125 453	16 South	22 East	13
ALPHA	27	340653	960617174	16 South	22 East	23
ALPHA	28	340654	960617175	16 South	22 East	23
ALPHA	29	340655	960617176	16 South	22 East	23
ALPHA	30	340656	960617177	16 South	22 East	23
ALPHA	35	340657	960617178	16 South	22 East	23
ALPHA	41	340658	960617179	16 South	22 East	23
ALPHA	42	340659	960617180	16 South	22 East	23
ALPHA	43	340660	960617181	16 South	22 East	23
ALPHA	44	340661	960617182	16 South	22 East	23
ALPHA	56	340662	960617183	16 South	22 East	23
ALPHA	57	340663	960617184	16 South	22 East	23
ALPHA	58	340664	960617185	16 South	22 East	23
ALPHA	59	340665	960617186	16 South	22 East	23
ALPHA	60	340666	960617187	16 South	22 East	23
TOTAL CLAIMS THIS PAGE						21

RECEIVED  
 B.L.M. AZ STATE OFFICE  
 2004 AUG 30 P 2:52  
 PHOENIX, ARIZONA

*(Handwritten)*  
 21  
 TMC

Exhibit A (continued)

CLAIM NAME	NO.	BLM-AMC SERIAL NO.	Cochise County Reception No. or Book/Page	LOCATION TOWNSHIP	NOTICE RANGE	IN SECTION
TEX	1	341978	96-1028721	16 South	23 East	6
TEX	2	341979	96-1028722	16 South	23 East	6
TEX	3	341980	96-1028723	16 South	23 East	6
TEX	4	341981	96-1028724	16 South	23 East	6
TEX	5	341982	96-1028725	16 South	23 East	6
TEX	6	341983	96-1028726	16 South	23 East	6
TEX	7	341984	96-1028727	16 South	23 East	6
TEX	8	341985	96-1028728	16 South	23 East	6
TEX	9	341986	96-1028729	16 South	23 East	6
TEX	10	341987	96-1028730	16 South	23 East	6
TEX	11	341346	96-0923777	16 South	23 East	6
TEX	12	341988	96-1028731	16 South	23 East	6
TEX	13	341347	96-0923788	16 South	23 East	6
TEX	14	341989	96-1028732	16 South	23 East	6
TEX	15	341990	96-1028733	16 South	23 East	6
TEX	16	341348	96-0923779	16 South	23 East	6
TEX	17	341991	96-1028734	16 South	23 East	6
TEX	18	341349	96-0923780	16 South	23 East	6
TEX	19	341992	96-1028735	16 South	23 East	6
TEX	20	341993	96-1028736	16 South	23 East	6
TEX	21	341994	96-1028737	16 South	23 East	6
TEX	22	341995	96-1028738	16 South	23 East	6
TEX	23	341996	96-1028739	16 South	23 East	6
TEX	24	341997	96-1028740	16 South	23 East	6
TEX	25	341998	96-1028741	16 South	23 East	6
TEX	26	341999	96-1028742	16 South	23 East	6
TEX	27	342000	96-1028743	16 South	23 East	6
TEX	28	342001	96-1028744	16 South	23 East	6
TEX	29	341350	96-0923781	16 South	23 East	6
TEX	30	341351	96-0923782	16 South	23 East	6

TOTAL CLAIMS THIS PAGE

30

PHOENIX, ARIZONA

2004 AUG 30 P 2:52

RECEIVED  
B.L.M. AZ STATE OFFICE

August 2004

I-10 & Dragoon

D:\MyFiles\WordPerfect Data Files\MINING\Exhib-a-2004.wpd

Page 3 of 5

30  
TMC

Exhibit A (continued)

CLAIM NAME	NO.	BLM-AMC SERIAL NO.	Cochise County Reception No. or Book/Page	LOCATION TOWNSHIP	NOTICE RANGE	IN SECTION
Prospect	1	341969 <del>+</del>	96-1028712	15 South	22 East	35
Prospect	2	341970 <del>+</del>	96-1028713	15 South	22 East	35
Prospect	3	341971 <del>+</del>	96-1028714	15 South	22 East	35
Prospect	4	341972 <del>+</del>	96-1028715	15 South	22 East	35
Prospect	5	341973 <del>+</del>	96-1028716	15 South	22 East	35
Prospect	6	341974 <del>+</del>	96-1028717	15 South	22 East	35
Prospect	7A	341975 <del>+</del>	96-1028718	15 South	22 East	35
Prospect	8A	341976 <del>+</del>	96-1028719	15 South	22 East	35
Prospect	9	341977 <del>+</del>	96-1028720	15 South	22 East	35
Tallship	5-A	341334 <del>+</del>	96-0923783	16 South	22 East	13
Tallship	7-A	341335 <del>+</del>	96-0923784	16 South	22 East	13
Tallship	8-A	341336 <del>+</del>	96-0923785	16 South	22 East	13
Tallship	9-A	341337 <del>+</del>	96-0923786	16 South	22 East	12
Tallship	10-A	341338 <del>+</del>	96-0923787	16 South	22 East	12
Tallship	B-1	341339 <del>+</del>	96-0923788	16 South	22 East	12
Tallship	B-2	341340 <del>+</del>	96-0923789	16 South	22 East	12
Tallship	B-3	341341 <del>+</del>	96-0923790	16 South	22 East	12
Tallship	B-4	341342 <del>+</del>	96-0923791	16 South	22 East	12
Tallship	B-5	341343 <del>+</del>	96-0923792	16 South	22 East	12
Tallship	B-6	341344 <del>+</del>	96-0923793	16 South	22 East	13
Tallship	B-7	341345 <del>+</del>	96-0923794	16 South	22 East	13
Tallship	B-8	351062 <del>+</del>	99-0100579	16 South	22 East	13
Tallship	B-9	351063	99-0100580	16 South	22 East	13
Tallship	B-10	341968	96-1028711	16 South	22 East	13

TOTAL CLAIMS THIS PAGE 24

RECEIVED  
B.L.M. AZ STATE OFFICE  
2004 AUG 30 P 2:52  
PHOENIX, ARIZONA

24  
me

Exhibit A(continued)

CLAIM NAME	NO.	BLM-AMC SERIAL NO.	Cochise County Reception No. or Book/Page	LOCATION TOWNSHIP	NOTICE RANGE	IN SECTION
Alpha	118	326439	9340/8754	16 South	23 East	1
Alpha	119	326440	9340/8755	16 South	23 East	1
Alpha	120	326441	9340/8756	16 South	23 East	1
Alpha	121	326442	9340/8757	16 South	23 East	1
Alpha	122	326443	9340/8758	16 South	23 East	1
Alpha	123	326444	9340/8759	16 South	23 East	1
Alpha	124	326445	9340/8760	16 South	23 East	1
Alpha	125	326446	9340/8761	16 South	23 East	1
Alpha	126	326447	9340/8762	16 South	23 East	11
Alpha	127	326448	9340/8763	16 South	23 East	11
Alpha	128	326449	9340/8764	16 South	23 East	12
Alpha	129	326450	9340/8765	16 South	23 East	12
Alpha	130	326451	9340/8766	16 South	23 East	12
Alpha	131	326452	9340/8767	16 South	23 East	12

TOTAL CLAIMS THIS PAGE 14

TOTAL CLAIMS EXHIBIT A 128

RECEIVED  
B.L.M. AZ STATE OFFICE  
2004 AUG 30 P 2:52  
PHOENIX, ARIZONA

14  
TMC

August 2004

I-10 & Dragoon

D:\MyFiles\WordPerfect Data Files\MINING\Exhib-a-2004.wpd

**United States Department of the Interior**  
**Bureau of Land Management**  
 BUSINESS & SUPPORT SVCS DIV  
 222 N CENTRAL AVE  
 PHOENIX, AZ 85004 -2203  
 Phone: (602) 417-9200

Receipt	
No:	941609

**Transaction #:** 975978  
**Date of Transaction:** 08/30/2004

<b>CUSTOMER:</b>	DELTA EXPLORATIONS HOLDINGS LLC 7459 E ALMERIA RD SCOTTSDALE, AZ 85257
------------------	--

LINE #	QTY	DESCRIPTION	REMARKS	UNIT PRICE	TOTAL
1	1.00	LOCATABLE MINERALS / MINING CLAIMS-NOT NEW-UNADJUD, ONE AUTH NO. ONLY / MINING CLAIM MONEY RECEIVED (455) <b>CASES:</b> AMC21945/\$16000.00	MAINT 2005/128	- n/a -	16000.00
<b>TOTAL:</b>					<b>\$16,000.00</b>

PAYMENT INFORMATION			
1	AMOUNT:	\$16,000.00	POSTMARKED: N/A
	TYPE:	CHECK	RECEIVED: 08/30/2004
	CHECK NO:	4831	
	NAME:	DELTA EXPLORATIONS HOLDINGS LLC 7459 E ALMERIA RD SCOTTSDALE AZ 85257	

REMARKS

This receipt was generated by the automated BLM Collections and Billing System and is a paper representation of a portion of the official electronic record contained therein.



**DELTA EXPLORATION HOLDINGS, L.L.C.**

MINERAL EXPLORATION - LAND DEVELOPMENT - WATER MANAGEMENT

August 28, 2003

128 @ \$100  
= \$12,800<sup>00</sup>  
(73)

Bureau of Land Management  
Arizona State Office  
222 N. Central Avenue  
Phoenix, AZ 85004-2203

RECEIVED  
BLM. AZ STATE OFFICE  
2003 AUG 28 A 10:20  
PHOENIX, ARIZONA

Re: Payment of Annual Maintenance Fee  
Tex, Prospects, Tallship, and Alpha Claims AMC et al

Gentlemen:


This will serve notice that James Sullivan, whose address for purposes of this filing, is 7459 East Almeria Road, Scottsdale, Arizona 85257, is the Manager of Delta Exploration Holdings and intends to hold the mining claims described on Exhibit A attached hereto for the assessment year ending at 12 o'clock, noon, on September 1, 2004 by payment of the annual maintenance fee of \$100 per claim. Payment of such amount is made herewith for such assessment year for each of the claims the name and BLM Serial number of which, and the book and page or index number of recording of the location notice in the official records of Cochise County, Arizona, of which is set forth on Exhibit A attached hereto and by this reference incorporated herein,

  
James Sullivan, Manager  
Delta Exploration Holdings

State of Arizona )  
County of Maricopa ) ss

The foregoing instrument was acknowledged before me on August 27, 2003  
by James Sullivan.



  
Notary Public

My commission expires  
6-5-04

ENTERED INTO COMPUTER  
09/08/2003 RB

D:\MyFiles\WordPerfect Data Files\MINING\st-land-fees-2003.wpd

7459 East Almeria Road, Scottsdale, Arizona 85257  
E-Mail: sully2@qwest.net  
Phone: (480) 945-4800 Mobile Phone: (602) 377-2900 FAX: (480) 941-5190

✓  


Exhibit A

CLAIM NAME	NO.	BLM-AMC SERIAL NO.	Cochise County Reception No. or Book/Page	LOCATION TOWNSHIP	NOTICE RANGE	IN SECTION
ALPHA	1	21945	523 351	16 South	22 East	25
ALPHA	2	21946	523 352	16 South	22 East	25
ALPHA	3	21947	523 353	16 South	22 East	25
ALPHA	4	21948	523 354	16 South	22 East	25
ALPHA	5A	351064	990100578	16 South	22 East	25
ALPHA	6	21950	523 356	16 South	22 East	24
ALPHA	7	21951	523 357	16 South	22 East	24
ALPHA	8	21952	523 358	16 South	22 East	24
ALPHA	9	21953	523 359	16 South	22 East	24
ALPHA	10	21954	523 360	16 South	22 East	24
ALPHA	11	21955	523 361	16 South	22 East	24
ALPHA	12	21956	523 362	16 South	22 East	24
ALPHA	13	21957	523 363	16 South	22 East	24
ALPHA	15	21959	523 365	16 South	22 East	24
ALPHA	16	21960	523 366	16 South	22 East	24
ALPHA	17	21961	523 367	16 South	22 East	24
ALPHA	18	21962	523 400	16 South	22 East	24
ALPHA	19	21963	523 368	16 South	22 East	24
ALPHA	20	21964	523 369	16 South	22 East	24
ALPHA	22	21966	523 371	16 South	22 East	26
ALPHA	23	21967	523 372	16 South	22 East	26
ALPHA	24	21968	523 373	16 South	22 East	23
ALPHA	25	21969	523 374	16 South	22 East	23
ALPHA	26	21970	523 375	16 South	22 East	23
ALPHA	31	21975	523 381	16 South	22 East	23
ALPHA	32	21976	523 382	16 South	22 East	23
ALPHA	33	21977	523 383	16 South	22 East	23
ALPHA	34A	324360	920820585	16 South	22 East	24
ALPHA	36	21980	523 686	16 South	22 East	25
ALPHA	37	21981	523 387	16 South	22 East	25
ALPHA	38	21982	523 388	16 South	22 East	25
ALPHA	39	21983	523 389	16 South	22 East	25
ALPHA	40	21984	523 390	16 South	22 East	25
ALPHA	45	21989	523 395	16 South	22 East	25
ALPHA	46	21990	523 396	16 South	22 East	25
ALPHA	49	21991	523 397	16 South	22 East	25
ALPHA	50	21992	523 398	16 South	22 East	25
ALPHA	51	21993	523 399	16 South	22 East	25
ALPHA	52A	324361	920820587	16 South	22 East	26

2003 AUG 28 A 10:20

TOTAL CLAIMS THIS PAGE

39 *ETC*

RECEIVED B.L.M. AZ STATE OFFICE

ENTERED INTO COMPUTER

09/08/2003 *PR*

August 2003

Page 1 of 5

I-10 & Dragoon

D:\MyFiles\WordPerfect Data Files\MINING\Exhib-a-2003.wpd

Exhibit A (continued)

CLAIM NAME	NO.	BLM-AMC SERIAL NO.	Cochise County Reception No. or Book/Page	LOCATION TOWNSHIP	NOTICE RANGE	IN SECTION
Tallship C	1	73414	1125 441	16 South	22 East	13
Tallship C	2	73415	1125 443	16 South	22 East	24
Tallship C	3	73416	1125 445	16 South	22 East	13
Tallship C	4	73417	1125 447	16 South	22 East	24
Tallship C	5	73418	1125 449	16 South	22 East	13
Tallship C	6	73419	1125 451	16 South	22 East	13
Tallship C	7	73420	1125 453	16 South	22 East	13
ALPHA	27	340653	960617174	16 South	22 East	23
ALPHA	28	340654	960617175	16 South	22 East	23
ALPHA	29	340655	960617176	16 South	22 East	23
ALPHA	30	340656	960617177	16 South	22 East	23
ALPHA	35	340657	960617178	16 South	22 East	23
ALPHA	41	340658	960617179	16 South	22 East	23
ALPHA	42	340659	960617180	16 South	22 East	23
ALPHA	43	340660	960617181	16 South	22 East	23
ALPHA	44	340661	960617182	16 South	22 East	23
ALPHA	56	340662	960617183	16 South	22 East	23
ALPHA	57	340663	960617184	16 South	22 East	23
ALPHA	58	340664	960617185	16 South	22 East	23
ALPHA	59	340665	960617186	16 South	22 East	23
ALPHA	60	340666	960617187	16 South	22 East	23

TOTAL CLAIMS THIS PAGE

21 *TR*

PHOENIX, ARIZONA

2003 AUG 28 A 10: 20

RECEIVED B.L.M. AZ STATE OFFICE

ENTERED INTO COMPUTER

09/08/2003 RB

Exhibit A (continued)

CLAIM NAME	NO.	BLM-AMC SERIAL NO.	Cochise County Reception No. or Book/Page	LOCATION TOWNSHIP	NOTICE RANGE	IN SECTION
TEX	1	341978	96-1028721	16 South	23 East	6
TEX	2	341979	96-1028722	16 South	23 East	6
TEX	3	341980	96-1028723	16 South	23 East	6
TEX	4	341981	96-1028724	16 South	23 East	6
TEX	5	341982	96-1028725	16 South	23 East	6
TEX	6	341983	96-1028726	16 South	23 East	6
TEX	7	341984	96-1028727	16 South	23 East	6
TEX	8	341985	96-1028728	16 South	23 East	6
TEX	9	341986	96-1028729	16 South	23 East	6
TEX	10	341987	96-1028730	16 South	23 East	6
TEX	11	341346	96-0923777	16 South	23 East	6
TEX	12	341988	96-1028731	16 South	23 East	6
TEX	13	341347	96-0923788	16 South	23 East	6
TEX	14	341989	96-1028732	16 South	23 East	6
TEX	15	341990	96-1028733	16 South	23 East	6
TEX	16	341348	96-0923779	16 South	23 East	6
TEX	17	341991	96-1028734	16 South	23 East	6
TEX	18	341349	96-0923780	16 South	23 East	6
TEX	19	341992	96-1028735	16 South	23 East	6
TEX	20	341993	96-1028736	16 South	23 East	6
TEX	21	341994	96-1028737	16 South	23 East	6
TEX	22	341995	96-1028738	16 South	23 East	6
TEX	23	341996	96-1028739	16 South	23 East	6
TEX	24	341997	96-1028740	16 South	23 East	6
TEX	25	341998	96-1028741	16 South	23 East	6
TEX	26	341999	96-1028742	16 South	23 East	6
TEX	27	342000	96-1028743	16 South	23 East	6
TEX	28	342001	96-1028744	16 South	23 East	6
TEX	29	341350	96-0923781	16 South	23 East	6
TEX	30	341351	96-0923782	16 South	23 East	6

TOTAL CLAIMS THIS PAGE

30 *TR*

PHOENIX, ARIZONA

2003 AUG 28 10:20 A

ENTERED INTO COMPUTER

BB 09/08/2003

RECEIVED  
B.L.M. AZ STATE OFFICE

August 2003

Page 3 of 5

I-10 & Dragoon

D:\MyFiles\WordPerfect Data Files\MINING\Exhib-a-2003.wpd

Exhibit A (continued)

CLAIM NAME	NO.	BLM-AMC SERIAL NO.	Cochise County Reception No. or Book/Page	LOCATION TOWNSHIP	NOTICE RANGE	IN SECTION
Prospect	1	341969	96-1028712	15 South	22 East	35
Prospect	2	341970	96-1028713	15 South	22 East	35
Prospect	3	341971	96-1028714	15 South	22 East	35
Prospect	4	341972	96-1028715	15 South	22 East	35
Prospect	5	341973	96-1028716	15 South	22 East	35
Prospect	6	341974	96-1028717	15 South	22 East	35
Prospect	7A	341975	96-1028718	15 South	22 East	35
Prospect	8A	341976	96-1028719	15 South	22 East	35
Prospect	9	341977	96-1028720	15 South	22 East	35
Tallship	5-A	341334	96-0923783	16 South	22 East	13
Tallship	7-A	341335	96-0923784	16 South	22 East	13
Tallship	8-A	341336	96-0923785	16 South	22 East	13
Tallship	9-A	341337	96-0923786	16 South	22 East	12
Tallship	10-A	341338	96-0923787	16 South	22 East	12
Tallship	B-1	341339	96-0923788	16 South	22 East	12
Tallship	B-2	341340	96-0923789	16 South	22 East	12
Tallship	B-3	341341	96-0923790	16 South	22 East	12
Tallship	B-4	341342	96-0923791	16 South	22 East	12
Tallship	B-5	341343	96-0923792	16 South	22 East	12
Tallship	B-6	341344	96-0923793	16 South	22 East	13
Tallship	B-7	341345	96-0923794	16 South	22 East	13
Tallship	B-8	351062	99-0100579	16 South	22 East	13
Tallship	B-9	351063	99-0100580	16 South	22 East	13
Tallship	B-10	341968	96-1028711	16 South	22 East	13

TOTAL CLAIMS THIS PAGE

24 *TR*

**ENTERED INTO COMPUTER**

09/08/2003 PB

PHOENIX, ARIZONA

2003 AUG 28 A 10:20

B.L.M. AZ STATE OFFICE  
RECEIVED

August 2003

Page 4 of 5

I-10 & Dragoon

D:\MyFiles\WordPerfect Data Files\MINING\Exhib-a-2003.wpd

Exhibit A(continued)

CLAIM NAME	NO.	BLM-AMC SERIAL NO.	Cochise County Reception No. or Book/Page	LOCATION TOWNSHIP	NOTICE RANGE	IN SECTION
Alpha	118	326439	9340/8754	16 South	23 East	1
Alpha	119	326440	9340/8755	16 South	23 East	1
Alpha	120	326441	9340/8756	16 South	23 East	1
Alpha	121	326442	9340/8757	16 South	23 East	1
Alpha	122	326443	9340/8758	16 South	23 East	1
Alpha	123	326444	9340/8759	16 South	23 East	1
Alpha	124	326445	9340/8760	16 South	23 East	1
Alpha	125	326446	9340/8761	16 South	23 East	1
Alpha	126	326447	9340/8762	16 South	23 East	11
Alpha	127	326448	9340/8763	16 South	23 East	11
Alpha	128	326449	9340/8764	16 South	23 East	12
Alpha	129	326450	9340/8765	16 South	23 East	12
Alpha	130	326451	9340/8766	16 South	23 East	12
Alpha	131	326452	9340/8767	16 South	23 East	12

TOTAL CLAIMS THIS PAGE

14 ~~13~~

TOTAL CLAIMS EXHIBIT A

128

PHOENIX, ARIZONA

2003 AUG 28 10:21

B.L.M. AZ STATE OFFICE  
RECEIVED

ENTERED INTO COMPUTER  
09/08/2003 PB

August 2003

Page 5 of 5

I-10 & Dragoon

D:\MyFiles\WordPerfect Data Files\MINING\Exhib-a-2003.wpd

**United States Department of the Interior  
Bureau of Land Management**

BUSINESS & SUPPORT SVCS DIV  
222 N CENTRAL AVE  
PHOENIX, AZ 85004 -2203  
Phone: (602) 417-9200

Receipt	
No:	740657

**Transaction #:** 770210  
**Date of Transaction:** 08/28/2003

**CUSTOMER:** JAMES SULLIVAN  
7459 E ALMERIA RD  
SCOTTSDALE, AZ 85257

LINE #	QTY	DESCRIPTION	REMARKS	UNIT PRICE	TOTAL
1	1.00	LOCATABLE MINERALS / MINING CLAIMS-NOT NEW-UNADJUD, ONE AUTH NO. ONLY / MINING CLAIM MONEY RECEIVED (455) <b>CASES:</b> AMC21945/\$12800.00	MAINT 2004 (128)	- n/a -	12800.00

**TOTAL: \$12,800.00**

PAYMENT INFORMATION			
1	AMOUNT:	\$12,800.00	POSTMARKED: N/A
	TYPE:	CHECK	RECEIVED: 08/28/2003
	CHECK NO:	4556	
	NAME:	SULLIVAN, JAMES 7459 E ALMERIA RD SCOTTSDALE AZ 85257	

REMARKS

This receipt was generated by the automated BLM Collections and Billing System and is a paper representation of a portion of the official electronic record contained therein.

**DELTA EXPLORATION HOLDINGS, L.L.C.**

MINERAL EXPLORATION - LAND DEVELOPMENT - WATER MANAGEMENT

# 551984  
CK#4327

August 30, 2002

Bureau of Land Management  
Arizona State Office  
222 N. Central Avenue  
Phoenix, AZ 85004-2203

128  
\$12,800  
(70)

Re: The year of 2002 / 2003

Maintenance Fees for Lode Mining Claims

Dear Sir:

Enclosed please find a notice of payment of the year 2002 / 2003 maintenance fees along with "Exhibit A" listing 128 claims in the amount of \$12,800.00.

Please return to me a BLM date-stamped original along with the receipts so that I can record the notice in the County Recorders office.

Return to: Delta Exploration Holdings, L.L.C.  
C/o James Sullivan  
7459 E. Almeria Road  
Scottsdale, AZ 85257

Please call or tell me if you have any questions.

Sincerely,



James Sullivan  
Manager

D:\MyFiles\WordPerfect Data Files\MININGst-land-fees-2002-draft.wpd

RECEIVED  
B.L.M. AZ STATE OFFICE  
2002 AUG 29 P 1:49  
PHOENIX, ARIZONA

10/7/02JK  
VERIFIED

7459 East Almeria Road, Scottsdale, Arizona 85257

E-Mail: sully2@qwest.net

Mobile Phone: (602) 377-2900

Phone: (480) 945-4800

FAX: (480) 941-5190



**DELTA EXPLORATION HOLDINGS, L.L.C.**

MINERAL EXPLORATION - LAND DEVELOPMENT - WATER MANAGEMENT

August 2002


Bureau of Land Management  
Arizona State Office  
222 N. Central Avenue  
Phoenix, AZ 85004-2203

RECEIVED  
B.L.M. AZ STATE OFFICE  
2002 AUG 29 P 1:49  
PHOENIX, ARIZONA

Re: Payment of Annual Maintenance Fee  
Tex, Prospects, Tallship, and Alpha Claims AMC et al

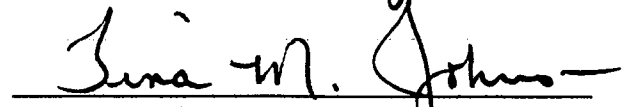
Gentlemen:

This will serve notice that James Sullivan, whose address for purposes of this filing, is 7459 East Almeria Road, Scottsdale, Arizona 85257, is the Manager of Delta Exploration Holdings and intends to hold the mining claims described on Exhibit A attached hereto for the assessment year ending at 12 o'clock, noon, on September 1, 2003 by payment of the annual maintenance fee of \$100 per claim. Payment of such amount is made herewith for such assessment year for each of the claims the name and BLM Serial number of which, and the book and page or index number of recording of the location notice in the official records of Cochise County, Arizona, of which is set forth on Exhibit A attached hereto and by this reference incorporated herein,

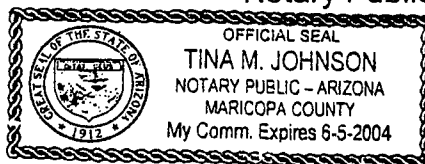
  
James Sullivan, Manager  
Delta Exploration Holdings

State of Arizona )  
County of Maricopa ) ss

The foregoing instrument was acknowledged before me on Aug 28, 2002  
by James Sullivan.

  
Notary Public

My commission expires:  
6-5-4



7459 East Almeria Road, Scottsdale, Arizona 85257

E-Mail: sully2@qwest.net

Phone: (480) 945-4800

Mobile Phone: (602) 377-2900

FAX: (480) 941-5190

Exhibit A

CLAIM NAME	NO.	BLM-AMC SERIAL NO.	Cochise County Reception No. or Book/Page	LOCATION TOWNSHIP	NOTICE RANGE	IN SECTION
ALPHA	1	21945	523 351	16 South	22 East	25
ALPHA	2	21946	523 352	16 South	22 East	25
ALPHA	3	21947	523 353	16 South	22 East	25
ALPHA	4	21948	523 354	16 South	22 East	25
ALPHA	5A	351064	990100578	16 South	22 East	25
ALPHA	6	21950	523 356	16 South	22 East	24
ALPHA	7	21951	523 357	16 South	22 East	24
ALPHA	8	21952	523 358	16 South	22 East	24
ALPHA	9	21953	523 359	16 South	22 East	24
ALPHA	10	21954	523 360	16 South	22 East	24
ALPHA	11	21955	523 361	16 South	22 East	24
ALPHA	12	21956	523 362	16 South	22 East	24
ALPHA	13	21957	523 363	16 South	22 East	24
ALPHA	15	21959	523 365	16 South	22 East	24
ALPHA	16	21960	523 366	16 South	22 East	24
ALPHA	17	21961	523 367	16 South	22 East	24
ALPHA	18	21962	523 400	16 South	22 East	24
ALPHA	19	21963	523 368	16 South	22 East	24
ALPHA	20	21964	523 369	16 South	22 East	24
ALPHA	22	21966	523 371	16 South	22 East	26
ALPHA	23	21967	523 372	16 South	22 East	26
ALPHA	24	21968	523 373	16 South	22 East	23
ALPHA	25	21969	523 374	16 South	22 East	23
ALPHA	26	21970	523 375	16 South	22 East	23
ALPHA	31	21975	523 381	16 South	22 East	23
ALPHA	32	21976	523 382	16 South	22 East	23
ALPHA	33	21977	523 383	16 South	22 East	23
ALPHA	34A	324360	920820585	16 South	22 East	24
ALPHA	36	21980	523 686	16 South	22 East	25
ALPHA	37	21981	523 387	16 South	22 East	25
ALPHA	38	21982	523 388	16 South	22 East	25
ALPHA	39	21983	523 389	16 South	22 East	25
ALPHA	40	21984	523 390	16 South	22 East	25
ALPHA	45	21989	523 395	16 South	22 East	25
ALPHA	46	21990	523 396	16 South	22 East	25
ALPHA	49	21991	523 397	16 South	22 East	25
ALPHA	50	21992	523 398	16 South	22 East	25
ALPHA	51	21993	523 399	16 South	22 East	25
ALPHA	52A	20820587	20820587	16 South	22 East	26

RECEIVED  
B.L.M. AZ STATE OFFICE

TOTAL CLAIMS THIS PAGE

39

**ENTERED INTO COMPUTER**

9/30/02 RB

August 2002

Page 1 of 5

I-10 & Dragoon

D:\MyFiles\WordPerfect Data Files\MINING\Exhib-a-2002.wpd

Exhibit A (continued)

CLAIM NAME	NO.	BLM-AMC SERIAL NO.	Cochise County Reception No. or Book/Page	LOCATION TOWNSHIP	NOTICE RANGE	IN SECTION
Tallship C	1	73414	1125 441	16 South	22 East	13
Tallship C	2	73415	1125 443	16 South	22 East	24
Tallship C	3	73416	1125 445	16 South	22 East	13
Tallship C	4	73417	1125 447	16 South	22 East	24
Tallship C	5	73418	1125 449	16 South	22 East	13
Tallship C	6	73419	1125 451	16 South	22 East	13
Tallship C	7	73420	1125 453	16 South	22 East	13
ALPHA	27	340653	960617174	16 South	22 East	23
ALPHA	28	340654	960617175	16 South	22 East	23
ALPHA	29	340655	960617176	16 South	22 East	23
ALPHA	30	340656	960617177	16 South	22 East	23
ALPHA	35	340657	960617178	16 South	22 East	23
ALPHA	41	340658	960617179	16 South	22 East	23
ALPHA	42	340659	960617180	16 South	22 East	23
ALPHA	43	340660	960617181	16 South	22 East	23
ALPHA	44	340661	960617182	16 South	22 East	23
ALPHA	56	340662	960617183	16 South	22 East	23
ALPHA	57	340663	960617184	16 South	22 East	23
ALPHA	58	340664	960617185	16 South	22 East	23
ALPHA	59	340665	960617186	16 South	22 East	23
ALPHA	60	340666	960617187	16 South	22 East	23

TOTAL CLAIMS THIS PAGE

(21)

PHOENIX, ARIZONA

2002 AUG 29 P 1:49

RECEIVED  
B.L.M. AZ STATE OFFICE

ENTERED INTO COMPUTER

9/30/02 PB

Exhibit A (continued)

CLAIM NAME	NO.	BLM-AMC SERIAL NO.	Cochise County Reception No. or Book/Page	LOCATION TOWNSHIP	NOTICE RANGE	IN SECTION
TEX	1	341978	96-1028721	16 South	23 East	6
TEX	2	341979	96-1028722	16 South	23 East	6
TEX	3	341980	96-1028723	16 South	23 East	6
TEX	4	341981	96-1028724	16 South	23 East	6
TEX	5	341982	96-1028725	16 South	23 East	6
TEX	6	341983	96-1028726	16 South	23 East	6
TEX	7	341984	96-1028727	16 South	23 East	6
TEX	8	341985	96-1028728	16 South	23 East	6
TEX	9	341986	96-1028729	16 South	23 East	6
TEX	10	341987	96-1028730	16 South	23 East	6
TEX	11	341346	96-0923777	16 South	23 East	6
TEX	12	341988	96-1028731	16 South	23 East	6
TEX	13	341347	96-0923788	16 South	23 East	6
TEX	14	341989	96-1028732	16 South	23 East	6
TEX	15	341990	96-1028733	16 South	23 East	6
TEX	16	341348	96-0923779	16 South	23 East	6
TEX	17	341991	96-1028734	16 South	23 East	6
TEX	18	341349	96-0923780	16 South	23 East	6
TEX	19	341992	96-1028735	16 South	23 East	6
TEX	20	341993	96-1028736	16 South	23 East	6
TEX	21	341994	96-1028737	16 South	23 East	6
TEX	22	341995	96-1028738	16 South	23 East	6
TEX	23	341996	96-1028739	16 South	23 East	6
TEX	24	341997	96-1028740	16 South	23 East	6
TEX	25	341998	96-1028741	16 South	23 East	6
TEX	26	341999	96-1028742	16 South	23 East	6
TEX	27	342000	96-1028743	16 South	23 East	6
TEX	28	342001	96-1028744	16 South	23 East	6
TEX	29	341350	96-0923781	16 South	23 East	6
TEX	30	341351	96-0923782	16 South	23 East	6

TOTAL CLAIMS THIS PAGE

30

ENTERED INTO COMPUTER

9/30/02 PB

August 2002  
I-10 & Dragoon

D:\MyFiles\WordPerfect Data Files\MINING\Exhib-a-2002.wpd

2002 AUG 29 P 1:49  
PHOENIX, ARIZONA  
Page of 5

RECEIVED  
B.L.M. AZ STATE OFFICE

Exhibit A (continued)

CLAIM NAME	NO.	BLM-AMC SERIAL NO.	Cochise County Reception No. or Book/Page	LOCATION TOWNSHIP	NOTICE RANGE	IN SECTION
Prospect	1	341969	96-1028712	15 South	22 East	35
Prospect	2	341970	96-1028713	15 South	22 East	35
Prospect	3	341971	96-1028714	15 South	22 East	35
Prospect	4	341972	96-1028715	15 South	22 East	35
Prospect	5	341973	96-1028716	15 South	22 East	35
Prospect	6	341974	96-1028717	15 South	22 East	35
Prospect	7A	341975	96-1028718	15 South	22 East	35
Prospect	8A	341976	96-1028719	15 South	22 East	35
Prospect	9	341977	96-1028720	15 South	22 East	35
Tallship	5-A	341334	96-0923783	16 South	22 East	13
Tallship	7-A	341335	96-0923784	16 South	22 East	13
Tallship	8-A	341336	96-0923785	16 South	22 East	13
Tallship	9-A	341337	96-0923786	16 South	22 East	12
Tallship	10-A	341338	96-0923787	16 South	22 East	12
Tallship	B-1	341339	96-0923788	16 South	22 East	12
Tallship	B-2	341340	96-0923789	16 South	22 East	12
Tallship	B-3	341341	96-0923790	16 South	22 East	12
Tallship	B-4	341342	96-0923791	16 South	22 East	12
Tallship	B-5	341343	96-0923792	16 South	22 East	12
Tallship	B-6	341344	96-0923793	16 South	22 East	13
Tallship	B-7	341345	96-0923794	16 South	22 East	13
Tallship	B-8	351062	99-0100579	16 South	22 East	13
Tallship	B-9	351063	99-0100580	16 South	22 East	13
Tallship	B-10	341968	96-1028711	16 South	22 East	13

TOTAL CLAIMS THIS PAGE

24

PHOENIX, ARIZONA

2002 AUG 29 P 1:49

RECEIVED  
B.L.M. AZ STATE OFFICE

ENTERED INTO COMPUTER

9/30/02 PB

Exhibit A (continued)

CLAIM NAME	NO.	BLM-AMC SERIAL NO.	Cochise County Reception No. or Book/Page	LOCATION TOWNSHIP	NOTICE RANGE	IN SECTION
Alpha	118	326439	9340/8754	16 South	23 East	1
Alpha	119	326440	9340/8755	16 South	23 East	1
Alpha	120	326441	9340/8756	16 South	23 East	1
Alpha	121	326442	9340/8757	16 South	23 East	1
Alpha	122	326443	9340/8758	16 South	23 East	1
Alpha	123	326444	9340/8759	16 South	23 East	1
Alpha	124	326445	9340/8760	16 South	23 East	1
Alpha	125	326446	9340/8761	16 South	23 East	1
Alpha	126	326447	9340/8762	16 South	23 East	11
Alpha	127	326448	9340/8763	16 South	23 East	11
Alpha	128	326449	9340/8764	16 South	23 East	12
Alpha	129	326450	9340/8765	16 South	23 East	12
Alpha	130	326451	9340/8766	16 South	23 East	12
Alpha	131	326452	9340/8767	16 South	23 East	12

TOTAL CLAIMS THIS PAGE

14

TOTAL CLAIMS EXHIBIT A

128

PHOENIX, ARIZONA

2002 AUG 29 P 1:49

RECEIVED  
B.L.M. AZ STATE OFFICE

ENTERED INTO COMPUTER

9/30/02 RB

**United States Department of the Interior**  
**Bureau of Land Management**  
 BUSINESS & SUPPORT SVCS DIV  
 222 N CENTRAL AVE  
 PHOENIX, AZ 85004 -2203  
 Phone: (602) 417-9200

Receipt	
No:	551984

<b>Transaction #:</b> 576705	
<b>Date of Transaction:</b> 08/29/2002	
<b>CUSTOMER:</b>	DELTA EXPLORATIONS HOLDINGS LLC 7459 E ALMERIA RD SCOTTSDALE, AZ 85257

LINE #	QTY	DESCRIPTION	REMARKS	UNIT PRICE	TOTAL
1	1.00	LOCATABLE MINERALS / MINING CLAIMS-NOT NEW-UNADJUD, ONE AUTH NO. ONLY / MINING CLAIM MONEY RECEIVED (455) <b>CASES: AMC21945/\$12800.00</b>	MAINT 2003 (128) RECD' TR	- n/a -	12800.00
<b>TOTAL:</b>					<b>\$12,800.00</b>

PAYMENT INFORMATION			
1	<b>AMOUNT:</b>	\$12,800.00	<b>POSTMARKED:</b> N/A
	<b>TYPE:</b>	CHECK	<b>RECEIVED:</b> 08/29/2002
	<b>CHECK NO:</b>	4327	
	<b>NAME:</b>	J SULLIVAN & ASSOC 7459 E ALMERIA RD SCOTTSDALE AZ 85257	

REMARKS

This receipt was generated by the automated BLM Collections and Billing System and is a paper representation of a portion of the official electronic record contained therein.

**DELTA EXPLORATION HOLDINGS, L.L.C.**

MINERAL EXPLORATION - LAND DEVELOPMENT - WATER MANAGEMENT

August 2001

Bureau of Land Management  
Arizona State Office  
222 N. Central Avenue  
Phoenix, AZ 85004-2203

Re: Payment of Annual Maintenance Fee  
Alpha, Tallship C Claims 21945 et al

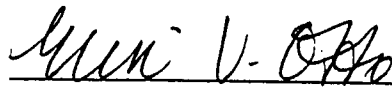
Gentlemen:

This will serve notice that James Sullivan, whose address for purposes of this filing, is 7459 East Almeria Road, Scottsdale, Arizona 85257, is the Manager of Delta Exploration Holdings and intends to hold the mining claims described on Exhibit A attached hereto for the assessment year ending at 12 o'clock, noon, on September 1, 2002 by payment of the annual maintenance fee of \$100 per claim. Payment of such amount is made herewith for such assessment year for each of the claims the name and BLM Serial number of which, and the book and page or index number of recording of the location notice in the official records of Cochise County, Arizona, of which is set forth on Exhibit A attached hereto and by this reference incorporated herein,

  
James Sullivan, Manager  
Delta Exploration Holdings

State of Arizona )  
County of Maricopa ) ss


The foregoing instrument was acknowledged before me on Aug. 6, 2001  
by James Sullivan.

  
Notary Public

My commission expires:

Mar. 19, 2005

RECEIVED  
BLM STATE OFFICE  
2001 AUG 30 A 11:32  
MARICOPA COUNTY, ARIZONA





**DELTA EXPLORATION HOLDINGS, L.L.C.**

MINERAL EXPLORATION - LAND DEVELOPMENT - WATER MANAGEMENT

August 30, 2001

Bureau of Land Management  
Arizona State Office  
222 N. Central Avenue  
Phoenix, AZ 85004-2203

Re: The year of 2001 / 2002

Maintenance Fees for Lode Mining Claims

Dear Sir:

Enclosed please find a notice of payment of the year 2001 / 2002 maintenance fees with Exhibit for "Alpha" and "Tallship C" claims along with our check in the amount of \$ 6,000.00 .

Also enclosed please find a notice of payment of the year 2001 / 2002 maintenance fees for 68 "Tex" "Prospect" "Tallship A" "Tallship B" and "Alpha" claims along with our check in the amount of \$ 6,800.00 .

Please return to me a BLM date-stamped original along with the receipts so that I can record the notice in the County Recorders office.

Return to: James Sullivan  
7459 E. Almeria Road  
Scottsdale, AZ 85257

Please call or tell me if you have any questions.

Sincerely,



James Sullivan  
Manager

D:\MyFiles\WordPerfect Data Files\Mining\st-land-fees-2002-draft.wpd

PHOENIX, ARIZONA

2001 AUG 30 11:31

RECEIVED  
BLM, ARIZONA STATE OFFICE

7459 East Almeria Road, Scottsdale, Arizona 85257

E-Mail: sully2@uswest.net

Mobile Phone: (602) 377-2900

Phone: (480) 945-4800

FAX: (480) 941-5190

EXHIBIT A

Claim Name	No.	BLM-AMC SERIAL NO.	COCHISE BOOK	COUNTY PAGE	LOCATION TOWNSHIP	NOTICE RANGE	IN SECTION
ALPHA	1	21945	523	351	16 South	22 East	25
ALPHA	2	21946	523	352	16 South	22 East	25
ALPHA	3	21947	523	353	16 South	22 East	25
ALPHA	4	21948	523	354	16 South	22 East	25
ALPHA	5A	351064	990100578		16 South	22 East	25
ALPHA	6	21950	523	356	16 South	22 East	24
ALPHA	7	21951	523	357	16 South	22 East	24
ALPHA	8	21952	523	358	16 South	22 East	24
ALPHA	9	21953	523	359	16 South	22 East	24
ALPHA	10	21954	523	360	16 South	22 East	24
ALPHA	11	21955	523	361	16 South	22 East	24
ALPHA	12	21956	523	362	16 South	22 East	24
ALPHA	13	21957	523	363	16 South	22 East	24
ALPHA	15	21959	523	365	16 South	22 East	24
ALPHA	16	21960	523	366	16 South	22 East	24
ALPHA	17	21961	523	367	16 South	22 East	24
ALPHA	18	21962	523	400	16 South	22 East	24
ALPHA	19	21963	523	368	16 South	22 East	24
ALPHA	20	21964	523	369	16 South	22 East	24
ALPHA	22	21966	523	371	16 South	22 East	26
ALPHA	23	21967	523	372	16 South	22 East	26
ALPHA	24	21968	523	373	16 South	22 East	23
ALPHA	25	21969	523	374	16 South	22 East	23
ALPHA	26	21970	523	375	16 South	22 East	23
ALPHA	31	21975	523	381	16 South	22 East	23
ALPHA	32	21976	523	382	16 South	22 East	23
ALPHA	33	21977	523	383	16 South	22 East	23
ALPHA	34A	324360	920820585		16 South	22 East	24
ALPHA	36	21980	523	686	16 South	22 East	25
ALPHA	37	21981	523	387	16 South	22 East	25
ALPHA	38	21982	523	388	16 South	22 East	25
ALPHA	39	21983	523	389	16 South	22 East	25
ALPHA	40	21984	523	390	16 South	22 East	25
ALPHA	45	21989	523	395	16 South	22 East	25
ALPHA	46	21990	523	396	16 South	22 East	25
ALPHA	49	21991	523	397	16 South	22 East	25
ALPHA	50	21992	523	398	16 South	22 East	25
ALPHA	51	21993	523	399	16 South	22 East	25
ALPHA	52A	324361	920820587		16 South	22 East	26

TOTAL CLAIMS THIS PAGE

RECEIVED  
BLM AZ STATE OFFICE  
30 JUN 2000 11:31 AM '00

39 M

June 2000

Dragoon

D:\MyFiles\WordPerfect Data Files\MINING\DRAGOON\exhibit-a-2000.wpd

EXHIBIT A (continued)

Claim Name	No.	BLM-AMC SERIAL NO.	COCHISE BOOK	COUNTY PAGE	LOCATION TOWNSHIP	NOTICE RANGE	IN SECTION
Tallship C	1	73414	1125	441	16 South	22 East	13
Tallship C	2	73415	1125	443	16 South	22 East	24
Tallship C	3	73416	1125	445	16 South	22 East	13
Tallship C	4	73417	1125	447	16 South	22 East	24
Taliship C	5	73418	1125	449	16 South	22 East	13
Tafship C	6	73419	1125	451	16 South	22 East	14
Tallship C	7	73420	1125	453	16 South	22 East	13
ALPHA	27	340653	960617174		16 South	22 East	23
ALPHA	28	340654	960617175		16 South	22 East	23
ALPHA	29	340655	960617176		16 South	22 East	23
ALPHA	30	340656	960617177		16 South	22 East	23
ALPHA	35	340657	960617178		16 South	22 East	23
ALPHA	41	340658	960617179		16 South	22 East	23
ALPHA	42	340659	960617180		16 South	22 East	23
ALPHA	43	340660	960617181		16 South	22 East	23
ALPHA	44	340661	960617182		16 South	22 East	23
ALPHA	56	340662	960617183		16 South	22 East	23
ALPHA	57	340663	960617184		16 South	22 East	23
ALPHA	58	340664	960617185		16 South	22 East	23
ALPHA	59	340665	960617186		16 South	22 East	23
ALPHA	60	340666	960617187		16 South	22 East	23

TOTAL CLAIMS THIS PAGE 21

TOTAL CLAIMS EXHIBIT A 60

0112

PHOENIX, ARIZONA  
 2001 AUG 30 A 11:31  
 RECEIVED  
 BLM STATE OFFICE

**United States Department of the Interior**  
**Bureau of Land Management**  
 BUSINESS & SUPPORT SVCS DIV  
 222 N CENTRAL AVE  
 PHOENIX, AZ 85004 -2203  
 Phone: (602) 417-9200

Receipt	
No:	369424

**Transaction #:** 388092  
**Date of Transaction:** 08/30/2001

**CUSTOMER:** JAMES SULLIVAN  
 DELTA EXPLORATION HOLDINGS, L.L.  
 7459 EAST ALMERIA RD.  
 SCOTTSDALE, AZ 85257

LINE #	QTY	COMMODITY / SUBJECT / ACTION / PRODUCT	REMARKS	UNIT PRICE	TOTAL
1	1.00	LOCATABLE MINERALS / MINING CLAIMS-NOT NEW-UNADJUD, ONE AUTH NO. ONLY / MINING CLAIM MONEY RECEIVED (455)	MAINT FEES 2002 (60)	- n/a -	\$6,000.00
<b>TOTAL:</b>					<b>\$6,000.00</b>

PAYMENT INFORMATION			
1	AMOUNT:	\$6,000.00	POSTMARKED: N/A
	TYPE:	CHECK	RECEIVED: 08/30/2001
	CHECK NO:	001751631	
	NAME:	DELTA EXPLORATION HOLDINGS, SULLIVAN, JAMES 7459 EAST ALMERIA RD. SCOTTSDALE AZ 85257	

**REMARKS**

CASE SERIAL NUMBER INFORMATION		
TRNS #	LINE #	CASES
388092	1	AMC21945/\$6000.00

This receipt was generated by the automated BLM Collections and Billings System and is a paper representation of a portion of the official electronic record contained therein.

**ENTERED INTO COMPUTER**  
 10/24/01 aj

**DELTA EXPLORATION HOLDINGS, L.L.C.**

MINERAL EXPLORATION - LAND DEVELOPMENT - WATER MANAGEMENT

August 30, 2001

Bureau of Land Management  
Arizona State Office  
222 N. Central Avenue  
Phoenix, AZ 85004-2203

Re: The year of 2001 / 2002

Maintenance Fees for Lode Mining Claims

Dear Sir:

Enclosed please find a notice of payment of the year 2001 / 2002 maintenance fees with Exhibit for "Alpha" and "Tallship C" claims along with our check in the amount of \$ 6,000.00 .

Also enclosed please find a notice of payment of the year 2001 / 2002 maintenance fees for 68 "Tex" "Prospect" "Tallship A" "Tallship B" and "Alpha" claims along with our check in the amount of \$ 6,800.00 .

Please return to me a BLM date-stamped original along with the receipts so that I can record the notice in the County Records office.

Return to: James Sullivan  
7459 E. Almeria Road  
Scottsdale, AZ 85257

Please call or tell me if you have any questions.

Sincerely,



James Sullivan  
Manager

D:\MyFiles\WordPerfect Data Files\Mining\st-land-fees-2002-draft.wpd

PHOENIX, ARIZONA

2001 AUG 30 11:31

RECEIVED  
BLM ARIZONA STATE OFFICE

7459 East Almeria Road, Scottsdale, Arizona 85257

E-Mail: sully2@uswest.net

Mobile Phone: (602) 377-2900

Phone: (480) 945-4800

FAX: (480) 941-5190

Exhibit A

CLAIM NAME	NO.	BLM-AMC SERIAL NO.	Cochise County Reception No. or Book/Page	LOCATION TOWNSHIP	NOTICE RANGE	IN SECTION
TEX	1	341978 /	96-1028721	16 South	23 East	6
TEX	2	341979 /	96-1028722	16 South	23 East	6
TEX	3	341980 /	96-1028723	16 South	23 East	6
TEX	4	341981 /	96-1028724	16 South	23 East	6
TEX	5	341982 /	96-1028725	16 South	23 East	6
TEX	6	341983 /	96-1028726	16 South	23 East	6
TEX	7	341984 /	96-1028727	16 South	23 East	6
TEX	8	341985 /	96-1028728	16 South	23 East	6
TEX	9	341986 /	96-1028729	16 South	23 East	6
TEX	10	341987 /	96-1028730	16 South	23 East	6
TEX	11	341346 /	96-0923777	16 South	23 East	6
TEX	12	341988 /	96-1028731	16 South	23 East	6
TEX	13	341347 /	96-0923788	16 South	23 East	6
TEX	14	341989 /	96-1028732	16 South	23 East	6
TEX	15	341990 /	96-1028733	16 South	23 East	6
TEX	16	341348 /	96-0923779	16 South	23 East	6
TEX	17	341991 /	96-1028734	16 South	23 East	6
TEX	18	341349 /	96-0923780	16 South	23 East	6
TEX	19	341992 /	96-1028735	16 South	23 East	6
TEX	20	341993 /	96-1028736	16 South	23 East	6
TEX	21	341994 /	96-1028737	16 South	23 East	6
TEX	22	341995 /	96-1028738	16 South	23 East	6
TEX	23	341996 /	96-1028739	16 South	23 East	6
TEX	24	341997 /	96-1028740	16 South	23 East	6
TEX	25	341998 /	96-1028741	16 South	23 East	6
TEX	26	341999 /	96-1028742	16 South	23 East	6
TEX	27	342000 /	96-1028743	16 South	23 East	6
TEX	28	342001 /	96-1028744	16 South	23 East	6
TEX	29	341350 /	96-0923781	16 South	23 East	6
TEX	30	341351 /	96-0923782	16 South	23 East	6

TOTAL CLAIMS THIS PAGE 30

PHOENIX, ARIZONA

2001 AUG 30 A 11: 31

RECEIVED BLM FIELD OFFICE

Exhibit A (continued)

CLAIM NAME	NO.	BLM-AMC SERIAL NO.	Cochise County Reception No. or Book/Page	LOCATION TOWNSHIP	NOTICE RANGE	IN SECTION
Prospect	1	341969 /	96-1028712	15 South	22 East	35
Prospect	2	341970 /	96-1028713	15 South	22 East	35
Prospect	3	341971 /	96-1028714	15 South	22 East	35
Prospect	4	341972 /	96-1028715	15 South	22 East	35
Prospect	5	341973	96-1028716	15 South	22 East	35
Prospect	6	341974	96-1028717	15 South	22 East	35
Prospect	7A	341975	96-1028718	15 South	22 East	35
Prospect	8A	341976	96-1028719	15 South	22 East	35
Prospect	9	341977 /	96-1028720	15 South	22 East	35
Tallship	5-A	341334 /	96-0923783	16 South	22 East	13
Tallship	7-A	341335 /	96-0923784	16 South	22 East	13
Tallship	8-A	341336 /	96-0923785	16 South	22 East	13
Tallship	9-A	341337 /	96-0923786	16 South	22 East	12
Tallship	10-A	341338 /	96-0923787	16 South	22 East	12
Tallship	B-1	341339 /	96-0923788	16 South	22 East	12
Tallship	B-2	341340 /	96-0923789	16 South	22 East	12
Tallship	B-3	341341 /	96-0923790	16 South	22 East	12
Tallship	B-4	341342 /	96-0923791	16 South	22 East	12
Tallship	B-5	341343 /	96-0923792	16 South	22 East	12
Tallship	B-6	341344 /	96-0923793	16 South	22 East	13
Tallship	B-7	341345 /	96-0923794	16 South	22 East	13
Tallship	B-8	351062	99-0100579	16 South	22 East	13
Tallship	B-9	351063	99-0100580	16 South	22 East	13
Tallship	B-10	341968 /	96-1028711	16 South	22 East	13

TOTAL CLAIMS THIS PAGE 24

*2/1/01*

PHOENIX, ARIZONA

2001 AUG 30 4:11:31

RECORDED  
BLM STATE OFFICE

Exhibit A (continued)

CLAIM NAME	NO.	BLM-AMC SERIAL NO.	Cochise County Reception No. or Book/Page	LOCATION TOWNSHIP	NOTICE RANGE	IN SECTION
Alpha	118	326439	9340/8754	16 South	23 East	1
Alpha	119	326440	9340/8755	16 South	23 East	1
Alpha	120	326441	9340/8756	16 South	23 East	1
Alpha	121	326442	9340/8757	16 South	23 East	1
Alpha	122	326443	9340/8758	16 South	23 East	1
Alpha	123	326444	9340/8759	16 South	23 East	1
Alpha	124	326445	9340/8760	16 South	23 East	1
Alpha	125	326446	9340/8761	16 South	23 East	1
Alpha	126	326447	9340/8762	16 South	23 East	11
Alpha	127	326448	9340/8763	16 South	23 East	11
Alpha	128	326449	9340/8764	16 South	23 East	12
Alpha	129	326450	9340/8765	16 South	23 East	12
Alpha	130	326451	9340/8766	16 South	23 East	12
Alpha	131	326452	9340/8767	16 South	23 East	12
TOTAL CLAIMS THIS PAGE						14

TOTAL CLAIMS EXHIBIT A 68

1112

RECEIVED  
 BLM STATE OFFICE  
 2001 AUG 30 11:31  
 PHOENIX, ARIZONA



**DELTA EXPLORATION HOLDINGS, L.L.C.**

MINERAL EXPLORATION - LAND DEVELOPMENT - WATER MANAGEMENT


August 2001

Bureau of Land Management  
Arizona State Office  
222 N. Central Avenue  
Phoenix, AZ 85004-2203

Re: Payment of Annual Maintenance Fee  
Tex, Prospects, Tallship, and Alpha Claims AMC Nos. 341978 et al

Gentlemen:

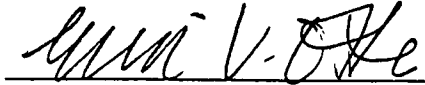
This will serve notice that James Sullivan, whose address for purposes of this filing, is 7459 East Almeria Road, Scottsdale, Arizona 85257, is the Manager of Delta Exploration Holdings and intends to hold the mining claims described on Exhibit A attached hereto for the assessment year ending at 12 o'clock, noon, on September 1, 2002 by payment of the annual maintenance fee of \$100 per claim. Payment of such amount is made herewith for such assessment year for each of the claims the name and BLM Serial number of which, and the book and page or index number of recording of the location notice in the official records of Cochise County, Arizona, of which is set forth on Exhibit A attached hereto and by this reference incorporated herein,



James Sullivan, Manager  
Delta Exploration Holdings

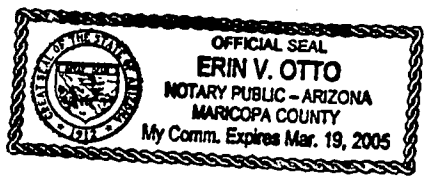
State of Arizona )  
County of Maricopa ) ss

The foregoing instrument was acknowledged before me on Aug. 6, 2001  
by James Sullivan.



Notary Public

My commission expires: Mar. 19, 2005

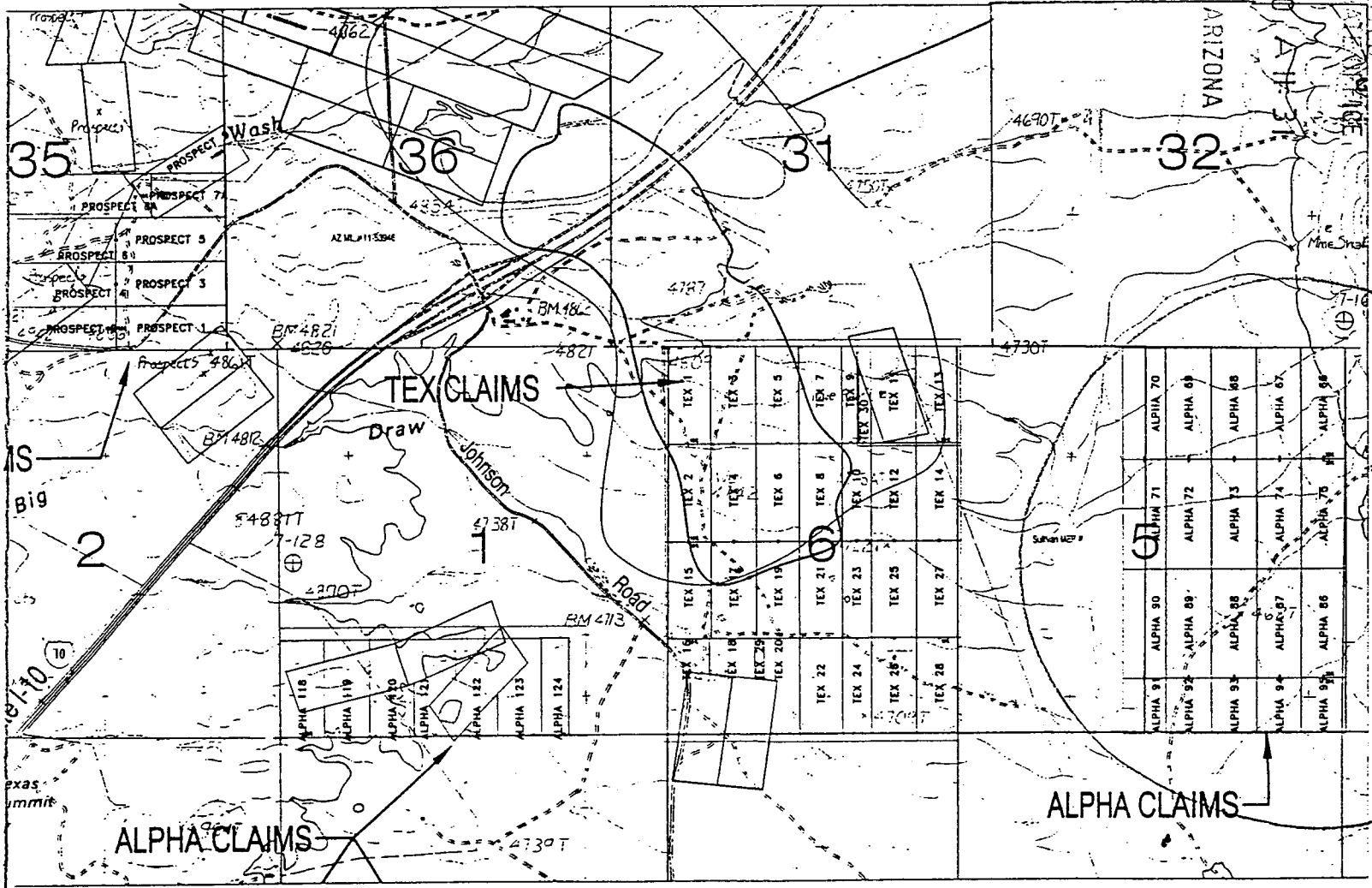


7459 East Almeria Road, Scottsdale, Arizona 85257  
E-Mail: sully2@uswest.net

AUG 30 2001

BLM.

WILL BE DROPPING ALPHA 66 thru 95 (20)



**United States Department of the Interior**  
**Bureau of Land Management**  
 BUSINESS & SUPPORT SVCS DIV  
 222 N CENTRAL AVE  
 PHOENIX, AZ 85004 -2203  
 Phone: (602) 417-9200

Receipt	
No:	369416

**Transaction #:** 388085  
**Date of Transaction:** 08/30/2001

**CUSTOMER:** JAMES SULLIVAN  
 DELTA EXPLORATION HOLDINGS, L.L. C.  
 7459 E. ALMERIA RD.  
 SCOTTSDALE, AZ 85257

LINE #	QTY	COMMODITY / SUBJECT / ACTION / PRODUCT	REMARKS	UNIT PRICE	TOTAL
1	1.00	LOCATABLE MINERALS / MINING CLAIMS-NOT NEW-UNADJUD, ONE AUTH NO. ONLY / MINING CLAIM MONEY RECEIVED (455)	MAINT FEES 2002 (68)	- n/a -	\$6,800.00
<b>TOTAL:</b>					<b>\$6,800.00</b>

PAYMENT INFORMATION			
1	AMOUNT:	\$6,800.00	POSTMARKED: N/A
	TYPE:	CHECK	RECEIVED: 08/30/2001
	CHECK NO:	001751630	
	NAME:	DELTA EXPLORATION HOLDINGS, SULLIVAN, JAMES 7459 E. ALMERIA RD. SCOTTSDALE AZ 85257	

**REMARKS**

CASE SERIAL NUMBER INFORMATION		
TRNS #	LINE #	CASES
388085	1	AMC341978/\$6800.00

This receipt was generated by the automated BLM Collections and Billings System and is a paper representation of a portion of the official electronic record contained therein.

**ENTERED INTO COMPUTER**  
 10/24/01 aj

UNITED STATES  
DEPARTMENT OF THE INTERIOR  
BUREAU OF LAND MANAGEMENT

AMG 350903

MAINTENANCE FEE WAIVER CERTIFICATION

FORM APPROVED  
OMB NO. 1004-0114  
Expires: December 31, 2002

3887

SEE INSTRUCTIONS ON REVERSE

1. This small miner waiver is filed for the assessment year beginning at noon on September 1, 2001 and ending at noon on September 1, 2002.
2. The undersigned and all related parties owned ten or fewer mining claims, mill, or tunnel sites located and maintained on Federal lands in the United States of America on September 1, 2001.
3. The undersigned have performed the assessment work **required by law** for each mining claim listed **prior to filing this waiver** and understand that by filing this form; an affidavit of assessment work **must** be recorded by the December 30th following the filing of this waiver.
4. The undersigned understand that if the assessment work obligation has not yet come due under 30 U.S.C. 28 (for those claims in their first assessment year only); a notice of intent to hold reciting this condition **must** be recorded by the December 30th following the filing of this waiver.
5. The undersigned understand that mill and tunnel sites may also be listed upon this waiver and be waived from payment of the maintenance fee; and that a notice of intent to hold for these sites is required to be recorded by the December 30th immediately following the filing of this waiver.
6. The undersigned understand and acknowledge that pursuant to 43 U.S.C. 1212 and 18 U.S.C. 1001; the filing or recording of a false, fictitious, or fraudulent document with the Bureau of Land Management may result in a fine of up to \$250,000, a prison term not to exceed five years, or both.
7. The mining claims, mill or tunnel sites for which this waiver from payment of the maintenance fees is requested are:

CLAIM OR SITE NAME	BLM RECORDATION SERIAL NUMBER
1. AU PATCH # 2	350912
2. AU PATCH # 3	350913
3. Devils Nest AU # 2	350904
4. Devils Nest AU # 10	350908
5. Devils Nest AU # 11	350909
6. Devils Nest AU # 1	350903
7. Devils Nest AU # 3	350905
8. Devils Nest AU # 9	350907
9. Devils Nest AU # 12	350910
10.	

The owner(s) (claimants) of the above mining claims and sites are:

Christopher T. Gholson (Agent)  
(Owner's Name - Please Print)

Christopher T. Gholson  
(Owner's Signature)

5344 W. Soft Wind Dr.  
(Street or P.O. Box)

Glendale AZ 85310  
(City) (State) (Zip Code)

Clarence Osentoski  
(Owner's Name - Please Print)

Clarence Osentoski  
(Owner's Signature)

5344 W. Soft Wind Dr.  
(Street or P.O. Box)

Glendale AZ 85310  
(City) (State) (Zip Code)

(Owner's Name - Please Print)

(Owner's Signature)

(Street or P.O. Box)

(City) (State) (Zip Code)

ENTERED IN COMPUTER

10/17/01 MHL

\_\_\_\_\_  
(Owner's Name - Please Print)

\_\_\_\_\_  
(Street or P.O. Box)

---

\_\_\_\_\_  
(Owner's Name - Please Print)

\_\_\_\_\_  
(Street or P.O. Box)

---

\_\_\_\_\_  
(Owner's Name - Please Print)

\_\_\_\_\_  
(Street or P.O. Box)

---

\_\_\_\_\_  
(Owner's Name - Please Print)

\_\_\_\_\_  
(Street or P.O. Box)

\_\_\_\_\_  
(Owner's Signature)

\_\_\_\_\_  
(City)      \_\_\_\_\_  
(State)      \_\_\_\_\_  
(Zip Code)

---

\_\_\_\_\_  
(Owner's Signature)

\_\_\_\_\_  
(City)      \_\_\_\_\_  
(State)      \_\_\_\_\_  
(Zip Code)

---

\_\_\_\_\_  
(Owner's Signature)

\_\_\_\_\_  
(City)      \_\_\_\_\_  
(State)      \_\_\_\_\_  
(Zip Code)

---

\_\_\_\_\_  
(Owner's Signature)

\_\_\_\_\_  
(City)      \_\_\_\_\_  
(State)      \_\_\_\_\_  
(Zip Code)

**INSTRUCTIONS**

1. This certification is made under the provisions of § 1744 of Title 43 and § 28-28k of Title 30 of the United States Code; and the regulations thereunder (43 CFR Part 3830).
2. The claimant(s) **must** fill in the dates in paragraph 1 for the beginning and ending of the assessment year for which this waiver is sought.
3. The claimant(s) **must** fill in the date in paragraph 2 for the beginning of the assessment year for which this waiver is sought.
4. All claim and site names and Bureau of Land Management (BLM) serial numbers **must** be listed for the mining claims, mill sites, and tunnel sites for which the waiver is sought.
5. All owners of the mining claims, mill sites, and tunnel sites and their addresses **must** be given.
6. This waiver form **must** be signed by all the claimants or their designated agent, in original form. If an agent is designated, a notarized designation of agent, signed by all of the claimants with proper address given, **must** be submitted with this waiver.

7. This form **must** be filed no later than September 1st for the upcoming assessment year in the BLM State Office where the mining claims or sites are recorded, or the waiver cannot be granted by the BLM. (Example: to obtain a waiver for the assessment year 2000, which begins at noon on September 1, 1999, you **must** qualify for and file for a waiver no later than September 1, 1999 in the proper BLM State Office).
8. For all mining claims which require assessment work, you **must** record an affidavit of labor on or before the December 30th immediately following the filing of this waiver. For all other mining claims or sites waived, you **must** record a notice of intent to hold on or before the December 30th immediately following the filing of this waiver.
9. Mill and tunnel sites may also be listed upon this waiver and be waived from payment of the maintenance fee. A notice of intent to hold for these sites is required to be filed by the December 30th following the filing of this waiver.

**NOTICE/BURDEN HOURS STATEMENT**

The Privacy Act of 1974, *as amended*, and the regulation in 43 CFR 2.48(d) provide that you be furnished the following information in connection with the information required by this certification of waiver from rental fees.

**AUTHORITY:** 30 U.S.C. 28-28k; 43 U.S.C. 1201, 1457, 1740, and 1744; and 43 CFR 3830.

**PRINCIPLE PURPOSE:** This information is to be used to verify that the owner(s) (claimants) of a mining claim has complied with 30 U.S.C. 28f and is entitled to perform assessment work in lieu of paying the maintenance fee for the mining claims listed on this form.

**ROUTINE USE:** (1) Adjudication of the claimant(s) certification of waiver from paying the maintenance fee otherwise required by 30 U.S.C. 28f. (2) Disclosure may be made to appropriate Federal agencies when location is made within the agency's geographic area of responsibility. (3) Information from the record and/or the record will be transferred to the appropriate Federal, State, or local agency, or a member of the public in response to a specific request for pertinent information. (4) Information may also be provided to the Department of Justice or in a proceeding before a court or adjudicative body; or to Federal, State, local or foreign agencies when needed for enforcement of civil or criminal codes or applicable regulations concerning title rights upon the public land.

**EFFECT OF NOT PROVIDING INFORMATION:** Disclosure of this information is required by 30 U.S.C. 28f and 43 CFR Part 3830 for those qualified claimants wishing to take the small miner waiver allowed. Failure to supply the information required in this form to support the claimants certification of waiver from payment of the otherwise required maintenance fees will result in the waiver being disallowed and the mining claims subject to forfeiture by BLM under 30 U.S.C. 28i.

The Paperwork Reduction Act of 1995 requires us to inform you that:

This information is being collected to allow the BLM to determine if you qualify for a waiver from the payment of \$100 per mining claim or site maintenance fee established in 30 U.S.C. 28f and the implementing regulations at 43 CFR 3830. A response to this request is required in accordance with the statute to obtain your benefit.

BLM would like you to know that you do not have to respond to this, or any other, Federal agency-sponsored information collection unless it displays a currently valid OMB control number.

Public reporting burden for this form is estimated to average 8 minutes (0.133 hours) per response, including time to review instructions, gathering and maintaining data, and completing and reviewing the form. Direct comments regarding this burden estimate, or any other aspect of this form, to the U.S. Department of the Interior, Bureau of Land Management, (1004-0114) Bureau Clearance Officer (WO-630), Mail Stop 401 LS, 1849 C St., N.W., Washington, D.C. 20240.

**FOR OFFICIAL USE ONLY**

2001 AUG 24 9:43

RECEIVED  
BUREAU OF  
LAND MANAGEMENT

James Sullivan  
7459 E. Almeria Road  
Scottsdale, AZ 85257

RECEIVED  
B.L.M. AZ STATE OFFICE

Home 602-945-4800  
Mobile 1-602-377-2900  
Fax 602-941-5190

2000 JUN 2 A 10:19

341966  
341334  
351062  
326382

June 2, 2000

PHOENIX, ARIZONA


Bureau of Land Management  
Arizona State Office  
222 N. Central Avenue  
Phoenix, AZ 85004-2203

RECEIVED  
B.L.M. AZ STATE OFFICE  
2000 JUN -2 A 9:27  
PHOENIX, ARIZONA

Re: Payment of Annual Maintenance Fee  
Tex, Prospects, Tallship, and Alpha Claims AMC Nos. 341978 et al


Gentlemen:

This will serve notice that James Sullivan, whose address for purposes of this filing, is 7459 East Almeria Road, Scottsdale, Arizona 85257, is the Owner and intends to hold the mining claims described on Exhibit A attached hereto for the assessment year ending at 12 o'clock, noon, on September 1, 2001 by payment of the annual maintenance fee of \$100 per claim. Payment of such amount is made herewith for such assessment year for each of the claims the name and BLM Serial number of which, and the book and page or index number of recording of the location notice in the official records of Cochise County, Arizona, of which is set forth on Exhibit A attached hereto and by this reference incorporated herein,


  
James Sullivan

State of Arizona )  
County of Maricopa ) ss

The foregoing instrument was acknowledged before me on May 22, 2000  
by James Sullivan.

  
Notary Public

My commission expires:



6/6/00  
ENTERED IN COMPUTER  
6/6/00

Exhibit A

CLAIM NAME	NO.	BLM-AMC SERIAL NO.	Cochise County Reception No. or Book/Page	LOCATION TOWNSHIP	NOTICE RANGE	IN SECTION
TEX	1	341978	96-1028721	16 South	23 East	6
TEX	2	341979	96-1028722	16 South	23 East	6
TEX	3	341980	96-1028723	16 South	23 East	6
TEX	4	341981	96-1028724	16 South	23 East	6
TEX	5	341982	96-1028725	16 South	23 East	6
TEX	6	341983	96-1028726	16 South	23 East	6
TEX	7	341984	96-1028727	16 South	23 East	6
TEX	8	341985	96-1028728	16 South	23 East	6
TEX	9	341986	96-1028729	16 South	23 East	6
TEX	10	341987	96-1028730	16 South	23 East	6
TEX	11	341346-	96-0923777	16 South	23 East	6
TEX	12	341988✓	96-1028731	16 South	23 East	6
TEX	13	341347-	96-0923788	16 South	23 East	6
TEX	14	341989✓	96-1028732	16 South	23 East	6
TEX	15	341990✓	96-1028733	16 South	23 East	6
TEX	16	341348-	96-0923779	16 South	23 East	6
TEX	17	341991✓	96-1028734	16 South	23 East	6
TEX	18	341349-	96-0923780	16 South	23 East	6
TEX	19	341992-	96-1028735	16 South	23 East	6
TEX	20	341993-	96-1028736	16 South	23 East	6
TEX	21	341994-	96-1028737	16 South	23 East	6
TEX	22	341995-	96-1028738	16 South	23 East	6
TEX	23	341996-	96-1028739	16 South	23 East	6
TEX	24	341997-	96-1028740	16 South	23 East	6
TEX	25	341998✓	96-1028741	16 South	23 East	6
TEX	26	341999✓	96-1028742	16 South	23 East	6
TEX	27	342000✓	96-1028743	16 South	23 East	6
TEX	28	342001✓	96-1028744	16 South	23 East	6
TEX	29	341350-	96-0923781	16 South	23 East	6
TEX	30	341351-	96-0923782	16 South	23 East	6

TOTAL CLAIMS THIS PAGE 30

PHOENIX, ARIZONA

2000 JUN - 2 A 9: 27

RECEIVED BLM. AZ STATE OFFICE

6/6/00  
COMPUTER  
KC 30

Exhibit A (continued)

CLAIM NAME	NO.	BLM-AMC SERIAL NO.	Cochise County Reception No. or Book/Page	LOCATION TOWNSHIP	NOTICE RANGE	IN SECTION
Prospect	1	341969\	96-1028712	15 South	22 East	35
Prospect	2	341970	96-1028713	15 South	22 East	35
Prospect	3	341971	96-1028714	15 South	22 East	35
Prospect	4	341972	96-1028715	15 South	22 East	35
Prospect	5	341973	96-1028716	15 South	22 East	35
Prospect	6	341974	96-1028717	15 South	22 East	35
Prospect	7A	341975	96-1028718	15 South	22 East	35
Prospect	8A	341976	96-1028719	15 South	22 East	35
Prospect	9	341977/	96-1028720	15 South	22 East	35
Tallship	5-A	341334\	96-0923783	16 South	22 East	13
Tallship	7-A	341335	96-0923784	16 South	22 East	13
Tallship	8-A	341336	96-0923785	16 South	22 East	13
Tallship	9-A	341337	96-0923786	16 South	22 East	12
Tallship	10-A	341338	96-0923787	16 South	22 East	12
Tallship	B-1	341339	96-0923788	16 South	22 East	12
Tallship	B-2	341340	96-0923789	16 South	22 East	12
Tallship	B-3	341341	96-0923790	16 South	22 East	12
Tallship	B-4	341342	96-0923791	16 South	22 East	12
Tallship	B-5	341343	96-0923792	16 South	22 East	12
Tallship	B-6	341344	96-0923793	16 South	22 East	13
Tallship	B-7	341345/	96-0923794	16 South	22 East	13
Tallship	B-8	351062)	99-0100579	16 South	22 East	13
Tallship	B-9	351063)	99-0100580	16 South	22 East	13
Tallship	B-10	341968~	96-1028711	16 South	22 East	13

TOTAL CLAIMS THIS PAGE 24

*Kc 24*

PHOENIX, ARIZONA

2000 JUN -2 A 9:27

RECEIVED BLM. AZ STATE OFFICE

6/6/00  
 ENTERED IN COMPUTER  
*6/6/00*



Exhibit A (continued)

CLAIM NAME	NO.	BLM-AMC SERIAL NO.	Cochise County Reception No. or Book/Page	LOCATION TOWNSHIP	NOTICE RANGE	IN SECTION
Alpha	66	326387	9340/8702	16 South	23 East	5
Alpha	67	326388	9340/8703	16 South	23 East	5
Alpha	68	326389	9340/8704	16 South	23 East	5
Alpha	69	326390	9340/8705	16 South	23 East	5
Alpha	70	326391	9340/8706	16 South	23 East	5
Alpha	71	326392	9340/8707	16 South	23 East	5
Alpha	72	326393	9340/8708	16 South	23 East	5
Alpha	73	326394	9340/8709	16 South	23 East	5
Alpha	74	326395	9340/8710	16 South	23 East	5
Alpha	75	326396	9340/8711	16 South	23 East	5
Alpha	86	326407	9340/8722	16 South	23 East	5
Alpha	87	326408	9340/8723	16 South	23 East	5
Alpha	88	326409	9340/8724	16 South	23 East	5
Alpha	89	326410	9340/8725	16 South	23 East	5
Alpha	90	326411	9340/8726	16 South	23 East	5
Alpha	91	326412	9340/8727	16 South	23 East	5
Alpha	92	326413	9340/8728	16 South	23 East	5
Alpha	93	326414	9340/8729	16 South	23 East	5
Alpha	94	326415	9340/8730	16 South	23 East	5
Alpha	95	326416	9340/8731	16 South	23 East	5
Alpha	118	326439	9340/8754	16 South	23 East	1
Alpha	119	326440	9340/8755	16 South	23 East	1
Alpha	120	326441	9340/8756	16 South	23 East	1
Alpha	121	326442	9340/8757	16 South	23 East	1
Alpha	122	326443	9340/8758	16 South	23 East	1
Alpha	123	326444	9340/8759	16 South	23 East	1
Alpha	124	326445	9340/8760	16 South	23 East	1
Alpha	125	326446	9340/8761	16 South	23 East	1
Alpha	126	326447	9340/8762	16 South	23 East	11
Alpha	127	326448	9340/8763	16 South	23 East	11
Alpha	128	326449	9340/8764	16 South	23 East	12
Alpha	129	326450	9340/8765	16 South	23 East	12
Alpha	130	326451	9340/8766	16 South	23 East	12
Alpha	131	326452	9340/8767	16 South	23 East	12

PHOENIX, ARIZONA

TOTAL CLAIMS THIS PAGE : 34

2000 JUN - 2 A 9 21

RECEIVED B.L.M. AZ STATE OFFICE

TOTAL CLAIMS EXHIBIT A

88 KC 34

June 2000

I-10

D:\MyFiles\WordPerfect Data Files\MINING\Exhib-a-I10-2000.wpd

ENTERED IN COMPUTER

6/6/00 Page 3 of 3  
6/6/00

**United States Department of the Interior**  
**Bureau of Land Management**  
 BUSINESS & SUPPORT SVCS DIV  
 222 N CENTRAL AVE  
 PHOENIX, AZ 85004 -2203  
 Phone: (602) 417-9200

Receipt	
No:	127655

<b>Transaction #:</b> 139727					
<b>Date of Transaction:</b> 06/02/2000					
<b>CUSTOMER:</b>		JAMES SULLIVAN 7459 E ALMERIA RD SCOTTSDALE, AZ 85257			
LINE #	QTY	COMMODITY / SUBJECT / ACTION / PRODUCT	REMARKS	UNIT PRICE	TOTAL
1	88	LOCATABLE MINERALS / MINING CLAIMS / MAINTENANCE FEE \$100 (1993)		\$100.00	\$8,800.00
<b>TOTAL:</b>					<b>\$8,800.00</b>

PAYMENT INFORMATION			
1	AMOUNT:	\$8,800.00	POSTMARKED: N/A
	TYPE:	CHECK	RECEIVED: 06/02/2000
	CHECK NO:	000780812	
	NAME:	SULLIVAN, JAMES 7459 E ALMERIA RD SCOTTSDALE AZ 85257	

REMARKS
MAINTENANCE FEE 2001

CASE SERIAL NUMBER INFORMATION		
TRNS #	LINE #	CASES
139727	1	326387, 326388, 326389, 326390, 326391, 326392, 326393, 326394, 326395, 326396, 326407, 326408, 326409, 326410, 326411, 326412, 326413, 326414, 326415, 326416, 326439, 326440, 326441, 326442, 326443, 326444, 326445, 326446, 326447, 326448, 326449, 326450, 326451, 326452, 341334, 341335, 341336, 341337, 341338, 341339, 341340, 341341, 341342, 341343, 341344, 341345, 341346, 341347, 341348, 341349, 341350, 341351, 341968, 341969, 341970, 341971, 341972, 341973, 341974, 341975, 341976, 341977, 341978, 341979, 341980, 341981, 341982, 341983, 341984, 341985, 341986, 341987, 341988, 341989, 341990, 341991, 341992, 341993, 341994, 341995, 341996, 341997, 341998, 341999, 342000, 342001, 351062, 351063

This receipt was generated by the automated BLM Collections and Billings System and is a paper representation of a portion of the official electronic record contained therein.

James Sullivan  
7459 E. Almeria Road  
Scottsdale, AZ 85257

Home 602-945-4800  
Mobile 1-602-377-2900  
Fax 602-941-5190

June 2, 2000

Bureau of Land Management  
Arizona State Office  
222 N. Central Avenue  
Phoenix, AZ 85004-2203


Re: Payment of Annual Maintenance Fee  
Alpha, Tallship C Claims 21945 et al

21945  
351062  
324360  
73353  
340653

RECEIVED  
B.L.M. AZ STATE OFFICE  
2000 JUN - 2 A 9: 27  
PHOENIX, ARIZONA

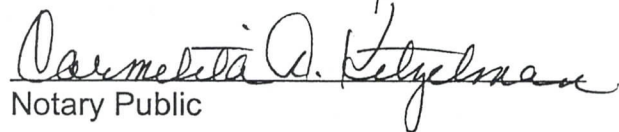
Gentlemen:

This will serve notice that James Sullivan, whose address for purposes of this filing, is 7459 East Almeria Road, Scottsdale, Arizona 85257, is the Owner and intends to hold the mining claims described on Exhibit A attached hereto for the assessment year ending at 12 o'clock, noon, on September 1, 2001 by payment of the annual maintenance fee of \$100 per claim. Payment of such amount is made herewith for such assessment year for each of the claims the name and BLM Serial number of which, and the book and page or index number of recording of the location notice in the official records of Cochise County, Arizona, of which is set forth on Exhibit A attached hereto and by this reference incorporated herein,


  
James Sullivan

State of Arizona )  
County of Maricopa ) ss

The foregoing instrument was acknowledged before me on May 22, 2000  
by James Sullivan.

  
Notary Public

My commission expires:



6/6/00  
ENTERED IN COMPUTER  
6/6/00

James Sullivan  
7459 E. Almeria Road  
Scottsdale, AZ 85257

Home 602-945-4800  
Mobile 1-602-377-2900  
Fax 602-941-5190

June 2, 2000

Bureau of Land Management  
Arizona State Office  
222 N. Central Avenue  
Phoenix, AZ 85004-2203

Re: The year of 2001 Maintenance Fees for Lode Mining Claims

Dear Sir:

Enclosed please find a notice of payment of the year 2000<sup>1</sup> maintenance fees with Exhibit for 60 "Alpha" and "Tallship C" claims along with our check in the amount of \$6,000.00.

Also enclosed please find a notice of payment of the year 2000 maintenance fees for 88 "Tex" "Prospect" "Tallship A" "Tallship B" and "Alpha" claims along with our check in the amount of \$8,800.00.

Please return to me a BLM date-stamped original along with the receipts so that I can record the notice in the County Recorders office.

Return to: James Sullivan  
7459 E. Almeria Road  
Scottsdale, AZ 85257

Please call me if you have any questions.

Sincerely,



James Sullivan

RECEIVED  
BLM. AZ STATE OFFICE  
2000 JUN -2 A 9:27  
PHOENIX, ARIZONA

EXHIBIT A

Claim Name	No.	BLM-AMC SERIAL NO.	COCHISE BOOK	COUNTY PAGE	LOCATION TOWNSHIP	NOTICE RANGE	IN SECTION
ALPHA	1	21945	523	351	16 South	22 East	25
ALPHA	2	21946	523	352	16 South	22 East	25
ALPHA	3	21947	523	353	16 South	22 East	25
ALPHA	4	21948	523	354	16 South	22 East	25
ALPHA	5A	351064	990100578		16 South	22 East	25
ALPHA	6	21950	523	356	16 South	22 East	24
ALPHA	7	21951	523	357	16 South	22 East	24
ALPHA	8	21952	523	358	16 South	22 East	24
ALPHA	9	21953	523	359	16 South	22 East	24
ALPHA	10	21954	523	360	16 South	22 East	24
ALPHA	11	21955	523	361	16 South	22 East	24
ALPHA	12	21956	523	362	16 South	22 East	24
ALPHA	13	21957	523	363	16 South	22 East	24
ALPHA	15	21959	523	365	16 South	22 East	24
ALPHA	16	21960	523	366	16 South	22 East	24
ALPHA	17	21961	523	367	16 South	22 East	24
ALPHA	18	21962	523	400	16 South	22 East	24
ALPHA	19	21963	523	368	16 South	22 East	24
ALPHA	20	21964	523	369	16 South	22 East	24
ALPHA	22	21966	523	371	16 South	22 East	26
ALPHA	23	21967	523	372	16 South	22 East	26
ALPHA	24	21968	523	373	16 South	22 East	23
ALPHA	25	21969	523	374	16 South	22 East	23
ALPHA	26	21970	523	375	16 South	22 East	23
ALPHA	31	21975	523	381	16 South	22 East	23
ALPHA	32	21976	523	382	16 South	22 East	23
ALPHA	33	21977	523	383	16 South	22 East	23
ALPHA	34A	324360	920820585		16 South	22 East	24
ALPHA	36	21980	523	686	16 South	22 East	25
ALPHA	37	21981	523	387	16 South	22 East	25
ALPHA	38	21982	523	388	16 South	22 East	25
ALPHA	39	21983	523	389	16 South	22 East	25
ALPHA	40	21984	523	390	16 South	22 East	25
ALPHA	45	21989	523	395	16 South	22 East	25
ALPHA	46	21990	523	396	16 South	22 East	25
ALPHA	49	21991	523	397	16 South	22 East	25
ALPHA	50	21992	523	398	16 South	22 East	25
ALPHA	51	21993	523	399	16 South	22 East	25
ALPHA	52	324361	920820587		16 South	22 East	26

27 JUN -2 2000

TOTAL CLAIMS THIS PAGE 39

RECEIVED BLM AT STATE OFFICE

ENTERED IN COMPUTER  
6/6/00

ka 39

June 2000  
Dragoon

EXHIBIT A (continued)

Claim Name	No.	BLM-AMC SERIAL NO.	COCHISE BOOK	COUNTY PAGE	LOCATION TOWNSHIP	NOTICE RANGE	IN SECTION
Tallship C	1	73414	1125	441	16 South	22 East	13
Tallship C	2	73415	1125	443	16 South	22 East	24
Tallship C	3	73416	1125	445	16 South	22 East	13
Tallship C	4	73417	1125	447	16 South	22 East	24
Taliship C	5	73418	1125	449	16 South	22 East	13
Tafship C	6	73419	1125	451	16 South	22 East	14
Tallship C	7	73420	1125	453	16 South	22 East	13
ALPHA	27	340653	960617174		16 South	22 East	23
ALPHA	28	340654	960617175		16 South	22 East	23
ALPHA	29	340655	960617176		16 South	22 East	23
ALPHA	30	340656	960617177		16 South	22 East	23
ALPHA	35	340657	960617178		16 South	22 East	23
ALPHA	41	340658	960617179		16 South	22 East	23
ALPHA	42	340659	960617180		16 South	22 East	23
ALPHA	43	340660	960617181		16 South	22 East	23
ALPHA	44	340661	960617182		16 South	22 East	23
ALPHA	56	340662	960617183		16 South	22 East	23
ALPHA	57	340663	960617184		16 South	22 East	23
ALPHA	58	340664	960617185		16 South	22 East	23
ALPHA	59	340665	960617186		16 South	22 East	23
ALPHA	60	340666	960617187		16 South	22 East	23

TOTAL CLAIMS THIS PAGE 21

TOTAL CLAIMS EXHIBIT A 60

*ke 21*

PHOENIX, ARIZONA  
 2000 JUN - 2 A 9 27  
 RECEIVED  
 B.L.M. AZ STATE OFFICE

*6/16/00*  
**ENTERED IN COMPUTER**  
*6/16/00*

**United States Department of the Interior**  
**Bureau of Land Management**  
 BUSINESS & SUPPORT SVCS DIV  
 222 N CENTRAL AVE  
 PHOENIX, AZ 85004 -2203  
 Phone: (602) 417-9200

Receipt	
No:	127626

**Transaction #:** 139697  
**Date of Transaction:** 06/02/2000

**CUSTOMER:** JAMES SULLIVAN  
 7459 E ALMERIA RD  
 SCOTTSDALE, AZ 85257

LINE #	QTY	COMMODITY / SUBJECT / ACTION / PRODUCT	REMARKS	UNIT PRICE	TOTAL
1	60	LOCATABLE MINERALS / MINING CLAIMS / MAINTENANCE FEE \$100 (1993)		\$100.00	\$6,000.00
<b>TOTAL:</b>					<b>\$6,000.00</b> ✓

PAYMENT INFORMATION			
1	AMOUNT:	\$6,000.00	POSTMARKED: N/A
	TYPE:	CHECK	RECEIVED: 06/02/2000
	CHECK NO:	00078011	
	NAME:	SULLIVAN, JAMES 7459 E ALMERIA RD SCOTTSDALE AZ 85257	

**REMARKS**

MAINTENANCE FEES 2001

CASE SERIAL NUMBER INFORMATION		
TRNS #	LINE #	CASES
139697	1	21950, 21951, 21952, 21953, 21954, 21955, 21956, 21957, 21959, 21960, 21961, 21962, 21963, 21964, 21966, 21967, 21968, 21969, 21970, 21975, 21976, 21977, 21980, 21981, 21982, 21983, 21984, 21989, 21990, 21991, 21992, 21993, 324360, 324361, 340653, 340654, 340655, 340656, 340657, 340658, 340659, 340660, 340661, 340662, 340663, 340664, 340665, 340666, 351064, 73414, 73415, 73416, 73417, 73418, 73419, 73420, AMC21945, AMC21946, AMC21947, AMC21948

This receipt was generated by the automated BLM Collections and Billings System and is a paper representation of a portion of the official electronic record contained therein.

**James Sullivan**  
7459 E. Almeria Road  
Scottsdale, AZ 85257

351062  
341966  
341334  
RECEIVED  
B.L.M. ADULTS OFFICE  
Home 602-945-4800  
Mobile 1-602-377-2900  
1999 JUN 3 AM 11:24 Fax 602-941-5190

PHOENIX, ARIZONA

326382


June 1, 1999

Bureau of Land Management  
Arizona State Office  
222 N. Central Avenue  
Phoenix, AZ 85004-2203

Re: Payment of Annual Maintenance Fee  
Tex, Prospects, Tallship, and Alpha Claims AMC Nos. 341978 et al

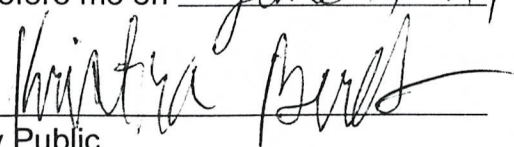
Gentlemen:

This will serve notice that James Sullivan, whose address for purposes of this filing, is 7459 East Almeria Road, Scottsdale, Arizona 85257, is the Owner and intends to hold the mining claims described on Exhibit A attached hereto for the assessment year ending at 12 o'clock, noon, on September 1, 2000 by payment of the annual maintenance fee of \$100 per claim. Payment of such amount is made herewith for such assessment year for each of the claims the name and BLM Serial number of which, and the book and page or index number of recording of the location notice in the official records of Cochise County, Arizona, of which is set forth on Exhibit A attached hereto and by this reference incorporated herein,

  
James Sullivan

State of Arizona )  
County of Maricopa ) ss

The foregoing instrument was acknowledged before me on June 1, 1999  
by James Sullivan.

  
Notary Public

My commission expires:  
6-5-2001





Exhibit A

RECEIVED  
B.L.M. AZ STATE OFFICE

CLAIM NAME	NO.	BLM-AMC SERIAL NO.	Cochise County Reception No. or Book/Page	LOCATION TOWNSHIP	NOTICE RANGE	SECTION
TEX	1	341978✓	96-1028721	16 South	23 East	6
TEX	2	341979✓	96-1028722	16 South	23 East	6
TEX	3	341980✓	96-1028723	16 South	23 East	6
TEX	4	341981✓	96-1028724	16 South	23 East	6
TEX	5	341982✓	96-1028725	16 South	23 East	6
TEX	6	341983✓	96-1028726	16 South	23 East	6
TEX	7	341984✓	96-1028727	16 South	23 East	6
TEX	8	341985✓	96-1028728	16 South	23 East	6
TEX	9	341986✓	96-1028729	16 South	23 East	6
TEX	10	341987✓	96-1028730	16 South	23 East	6
TEX	11	341346-	96-0923777	16 South	23 East	6
TEX	12	341988✓	96-1028731	16 South	23 East	6
TEX	13	341347✓	96-0923788	16 South	23 East	6
TEX	14	341989✓	96-1028732	16 South	23 East	6
TEX	15	341990✓	96-1028733	16 South	23 East	6
TEX	16	341348-	96-0923779	16 South	23 East	6
TEX	17	341991✓	96-1028734	16 South	23 East	6
TEX	18	341349✓	96-0923780	16 South	23 East	6
TEX	19	341992✓	96-1028735	16 South	23 East	6
TEX	20	341993✓	96-1028736	16 South	23 East	6
TEX	21	341994✓	96-1028737	16 South	23 East	6
TEX	22	341995✓	96-1028738	16 South	23 East	6
TEX	23	341996✓	96-1028739	16 South	23 East	6
TEX	24	341997✓	96-1028740	16 South	23 East	6
TEX	25	341998✓	96-1028741	16 South	23 East	6
TEX	26	341999✓	96-1028742	16 South	23 East	6
TEX	27	342000✓	96-1028743	16 South	23 East	6
TEX	28	342001✓	96-1028744	16 South	23 East	6
TEX	29	341350-	96-0923781	16 South	23 East	6
TEX	30	341351-	96-0923782	16 South	23 East	6

1999 JUN 3 A 11: 26  
PHOENIX, ARIZONA

TOTAL CLAIMS THIS PAGE 30

ENTERED INTO COMPUTER

6-16-99 ✓

VERIFIED

JUL 01 1999

Exhibit A (continued)

RECEIVED  
B.L.M. AZ STATE OFFICE

CLAIM NAME	NO.	BLM-AMC SERIAL NO.	Cochise County Reception No. or Book/Page	LOCATION TOWNSHIP	NOTICE IN RANGE	IN SECTION
PHOENIX, ARIZONA						
Prospect	1	341969✓	96-1028712	15 South	22 East	35
Prospect	2	341970✓	96-1028713	15 South	22 East	35
Prospect	3	341971✓	96-1028714	15 South	22 East	35
Prospect	4	341972✓	96-1028715	15 South	22 East	35
Prospect	5	341973✓	96-1028716	15 South	22 East	35
Prospect	6	341974✓	96-1028717	15 South	22 East	35
Prospect	7A	341975✓	96-1028718	15 South	22 East	35
Prospect	8A	341976✓	96-1028719	15 South	22 East	35
Prospect	9	341977✓	96-1028720	15 South	22 East	35
Tallship	5-A	341334✓	96-0923783	16 South	22 East	13
Tallship	7-A	341335	96-0923784	16 South	22 East	13
Tallship	8-A	341336	96-0923785	16 South	22 East	13
Tallship	9-A	341337	96-0923786	16 South	22 East	12
Tallship	10-A	341338	96-0923787	16 South	22 East	12
Tallship	B-1	341339	96-0923788	16 South	22 East	12
Tallship	B-2	341340	96-0923789	16 South	22 East	12
Tallship	B-3	341341	96-0923790	16 South	22 East	12
Tallship	B-4	341342	96-0923791	16 South	22 East	12
Tallship	B-5	341343	96-0923792	16 South	22 East	12
Tallship	B-6	341344	96-0923793	16 South	22 East	13
Tallship	B-7	341345	96-0923794	16 South	22 East	13
Tallship	B-8	351062✓	99-0100579	16 South	22 East	13
Tallship	B-9	351063✓	99-0100580	16 South	22 East	13
Tallship	B-10	341968✓	96-1028711	16 South	22 East	13

TOTAL CLAIMS THIS PAGE 24

ENTERED INTO COMPUTER

6-16-99 sc

VERIFIED

JUL 01 1999

CLAIM NAME	1999 JUN 26 NO. SERIAL NO. PHOENIX, ARIZONA	Cochise County Reception No. or Book/Page	LOCATION TOWNSHIP	NOTICE RANGE	IN SECTION
Alpha	66 326387	9340/8702	16 South	23 East	5
Alpha	67 326388	9340/8703	16 South	23 East	5
Alpha	68 326389	9340/8704	16 South	23 East	5
Alpha	69 326390	9340/8705	16 South	23 East	5
Alpha	70 326391	9340/8706	16 South	23 East	5
Alpha	71 326392	9340/8707	16 South	23 East	5
Alpha	72 326393	9340/8708	16 South	23 East	5
Alpha	73 326394	9340/8709	16 South	23 East	5
Alpha	74 326395	9340/8710	16 South	23 East	5
Alpha	75 326396	9340/8711	16 South	23 East	5
Alpha	86 326407	9340/8722	16 South	23 East	5
Alpha	87 326408	9340/8723	16 South	23 East	5
Alpha	88 326409	9340/8724	16 South	23 East	5
Alpha	89 326410	9340/8725	16 South	23 East	5
Alpha	90 326411	9340/8726	16 South	23 East	5
Alpha	91 326412	9340/8727	16 South	23 East	5
Alpha	92 326413	9340/8728	16 South	23 East	5
Alpha	93 326414	9340/8729	16 South	23 East	5
Alpha	94 326415	9340/8730	16 South	23 East	5
Alpha	95 326416	9340/8731	16 South	23 East	5
Alpha	118 326439	9340/8754	16 South	23 East	1
Alpha	119 326440	9340/8755	16 South	23 East	1
Alpha	120 326441	9340/8756	16 South	23 East	1
Alpha	121 326442	9340/8757	16 South	23 East	1
Alpha	122 326443	9340/8758	16 South	23 East	1
Alpha	123 326444	9340/8759	16 South	23 East	1
Alpha	124 326445	9340/8760	16 South	23 East	1
Alpha	125 326446	9340/8761	16 South	23 East	1
Alpha	126 326447	9340/8762	16 South	23 East	11
Alpha	127 326448	9340/8763	16 South	23 East	11
Alpha	128 326449	9340/8764	16 South	23 East	12
Alpha	129 326450	9340/8765	16 South	23 East	12
Alpha	130 326451	9340/8766	16 South	23 East	12
Alpha	131 326452	9340/8767	16 South	23 East	12

TOTAL CLAIMS THIS PAGE 34

TOTAL CLAIMS EXHIBIT A 88

James Sullivan  
7459 E. Almeria Road  
Scottsdale, AZ 85257

RECEIVED  
B.L.M. AZ STATE OFFICE

1999 JUN -3 A 11: 27

21945  
324360  
Home 602-945-4800  
Mobile 1-602-377-2900  
Fax 602-941-5190

PHOENIX, ARIZONA

351062  
340653  
73353


June 1, 1999

Bureau of Land Management  
Arizona State Office  
222 N. Central Avenue  
Phoenix, AZ 85004-2203

Re: Payment of Annual Maintenance Fee  
Alpha, Tallship C Claims 21945 et al


Gentlemen:

This will serve notice that James Sullivan, whose address for purposes of this filing, is 7459 East Almeria Road, Scottsdale, Arizona 85257, is the Owner and intends to hold the mining claims described on Exhibit A attached hereto for the assessment year ending at 12 o'clock, noon, on September 1, 2000 by payment of the annual maintenance fee of \$100 per claim. Payment of such amount is made herewith for such assessment year for each of the claims the name and BLM Serial number of which, and the book and page or index number of recording of the location notice in the official records of Cochise County, Arizona, of which is set forth on Exhibit A attached hereto and by this reference incorporated herein,

  
James Sullivan


State of Arizona )  
County of Maricopa ) ss

The foregoing instrument was acknowledged before me on June 2, 1999  
by James Sullivan.

  
Notary Public

My commission expires:

6-5-2001



RECEIVED  
 EXHIBIT A STATE OFFICE

CLAIM NAME	No.	BLM-AMC SERIAL NO.	COCHISE BOOK	1999 COUNTY PAGE	LOCATION TOWNSHIP	NOTICE RANGE	IN SECTION
ALPHA	1	21945	523	351	PHOENIX, ARIZONA	22 East	25
ALPHA	2	21946	523	352	16 South	22 East	25
ALPHA	3	21947	523	353	16 South	22 East	25
ALPHA	4	21948	523	354	16 South	22 East	25
ALPHA	5A	351064 ✓	990100578		16 South	22 East	25
ALPHA	6	21950	523	356	16 South	22 East	24
ALPHA	7	21951	523	357	16 South	22 East	24
ALPHA	8	21952	523	358	16 South	22 East	24
ALPHA	9	21953	523	359	16 South	22 East	24
ALPHA	10	21954	523	360	16 South	22 East	24
ALPHA	11	21955	523	361	16 South	22 East	24
ALPHA	12	21956	523	362	16 South	22 East	24
ALPHA	13	21957	523	363	16 South	22 East	24
ALPHA	15	21959	523	365	16 South	22 East	24
ALPHA	16	21960	523	366	16 South	22 East	24
ALPHA	17	21961	523	367	16 South	22 East	24
ALPHA	18	21962	523	400	16 South	22 East	24
ALPHA	19	21963	523	368	16 South	22 East	24
ALPHA	20	21964	523	369	16 South	22 East	24
ALPHA	22	21966	523	371	16 South	22 East	26
ALPHA	23	21967	523	372	16 South	22 East	26
ALPHA	24	21968	523	373	16 South	22 East	23
ALPHA	25	21969	523	374	16 South	22 East	23
ALPHA	26	21970	523	375	16 South	22 East	23
ALPHA	31	21975	523	381	16 South	22 East	23
ALPHA	32	21976	523	382	16 South	22 East	23
ALPHA	33	21977	523	383	16 South	22 East	23
ALPHA	34A	324360 ✓	920820585		16 South	22 East	24
ALPHA	36	21980	523	386	16 South	22 East	25
ALPHA	37	21981	523	387	16 South	22 East	25
ALPHA	38	21982	523	388	16 South	22 East	25
ALPHA	39	21983	523	389	16 South	22 East	25
ALPHA	40	21984	523	390	16 South	22 East	25
ALPHA	45	21989	523	395	16 South	22 East	25
ALPHA	46	21990	523	396	16 South	22 East	25
ALPHA	49	21991	523	397	16 South	22 East	25
ALPHA	50	21992	523	398	16 South	22 East	25
ALPHA	51	21993	523	399	16 South	22 East	25
ALPHA	52A	324361 ✓	920820587		16 South	22 East	26

TOTAL CLAIMS THIS PAGE 39

**VERIFIED**

JUN 29 1999

**ENTERED INTO COMPUTER**

6/24/99

EXHIBIT A (continued)

RECEIVED  
 B.L.M. AZ STATE OFFICE  
 NOTICE IN  
 RANGE SECTION  
 199 JUN -3 A 11:27  
 PHOENIX, ARIZONA

CLAIM NAME	No.	BLM-AMC SERIAL NO.	COCHISE BOOK	COUNTY PAGE	LOCATION TOWNSHIP	RANGE	SECTION
Tallship C	1	73414	1125	441	16 South	22 East	13
Tallship C	2	73415	1125	443	16 South	22 East	24
Tallship C	3	73416	1125	445	16 South	22 East	13
Tallship C	4	73417	1125	447	16 South	22 East	24
Tallship C	5	73418	1125	449	16 South	22 East	13
Tallship C	6	73419	1125	451	16 South	22 East	24
Tallship C	7	73420	1125	453	16 South	22 East	13
ALPHA	27	340653	960617174		16 South	22 East	23
ALPHA	28	340654	960617175		16 South	22 East	23
ALPHA	29	340655	960617176		16 South	22 East	23
ALPHA	30	340656	960617177		16 South	22 East	23
ALPHA	35	340657	960617178		16 South	22 East	23
ALPHA	41	340658	960617179		16 South	22 East	23
ALPHA	42	340659	960617180		16 South	22 East	23
ALPHA	43	340660	960617181		16 South	22 East	23
ALPHA	44	340661	960617182		16 South	22 East	23
ALPHA	56	340662	960617183		16 South	22 East	23
ALPHA	57	340663	960617184		16 South	22 East	23
ALPHA	58	340664	960617185		16 South	22 East	23
ALPHA	59	340665	960617186		16 South	22 East	23
ALPHA	60	340666	960617187		16 South	22 East	23

TOTAL CLAIMS THIS PAGE 21

TOTAL CLAIMS EXHIBIT A 60

ENTERED INTO COMPUTER

2/24/99 *[Signature]*

VERIFIED

*[Signature]*

UNITED STATES  
DEPARTMENT OF THE INTERIOR  
BUREAU OF LAND MANAGEMENT

RECEIPT AND ACCOUNTING ADVICE

NO. 2480328  
06/03/99

07

CD/AZ

8,800.00 ✓

Subject: CLAIM MAINTENANCE FEE 2000 (88) 2 8 12

Applicant: J. SULLIVAN & ASSOCIATES  
7459 E ALMERIA RD  
SCOTTSDALE AZ. 85257

CK 3380

Remitter:

Assignor:

LEASE MANAGEMENT DATA									
<input type="checkbox"/> NEW <input type="checkbox"/> UPDATE <input type="checkbox"/> PAYMENT									
ORIGINAL SERIAL NO.	ASG.	TYPE	ST.	CTY.	FUND SYMBOL			ACRES/UNITS	RATE
AMC 341978 ET AL									
AMOUNT	ANV. DATE	EXP. DATE	BILL CYC.	S/C	DISTRICT	NEXT BILL	MISC. DATA	U of M	ACTUAL UNITS
ASSIGNMENT SERIAL NO.	ASG.	TYPE	ST.	CTY.	FUND SYMBOL			ACRES/UNITS	RATE
AMOUNT	ANV. DATE	EXP. DATE	BILL CYC.	S/C	DISTRICT	NEXT BILL	MISC. DATA	U of M	ACTUAL UNITS

APPLY REMITTANCE			
ACTION	FUND SYMBOL	CTY.	AMOUNT
FILING FEE			
RENTAL			
UNEARNED			
REFUND			
TOTAL			
AMOUNT DUE			

Remarks:

BY: \_\_\_\_\_ DATE: \_\_\_\_\_

Lease in Escrow?  
 KGS?  
 Auto Escalates?  
 Auto Renew?

Of Interest?  
 Operating Rights?  
 Operator  
 Bond Filed?

FOR MMS USE ONLY		
BILLEE	NUMBER	FOREST REFUGE
OCS SECTION	CODE	

UNITED STATES  
DEPARTMENT OF THE INTERIOR  
BUREAU OF LAND MANAGEMENT

RECEIPT AND ACCOUNTING ADVICE

CD/AZ NO. 2480327  
06/03/99

Subject: CLAIM MAINTENANCE FEE 2000 (60) 2 7 12 6,000.00 ✓

Applicant: J SULLIVAN & ASSOCIATES  
7459 E ALMERIA RD  
SCOTTSDALE AZ 85257

CK 3379

Remitter:

Assignor:

LEASE MANAGEMENT DATA									
<input type="checkbox"/> NEW <input type="checkbox"/> UPDATE <input type="checkbox"/> PAYMENT									
ORIGINAL SERIAL NO.	ASG.	TYPE	ST.	CTY.	FUND SYMBOL			ACRES/UNITS	RATE
AMC 21945 ET AL									
AMOUNT	ANV. DATE	EXP. DATE	BILL CYC.	S/C	DISTRICT	NEXT BILL	MISC. DATA	U of M	ACTUAL UNITS
ASSIGNMENT SERIAL NO.	ASG.	TYPE	ST.	CTY.	FUND SYMBOL			ACRES/UNITS	RATE
AMOUNT	ANV. DATE	EXP. DATE	BILL CYC.	S/C	DISTRICT	NEXT BILL	MISC. DATA	U of M	ACTUAL UNITS

APPLY REMITTANCE			
ACTION	FUND SYMBOL	CTY.	AMOUNT
FILING FEE			
RENTAL			
UNEARNED			
REFUND			
TOTAL			
AMOUNT DUE			

Remarks:

BY: \_\_\_\_\_ DATE: \_\_\_\_\_

Lease in Escrow?  
 KGS?  
 Auto Escalates?  
 Auto Renew?

Of Interest?  
 Operating Rights?  
 Operator  
 Bond Filed?

**FOR MMS USE ONLY**

BILLEE	FOREST REFUGE
NUMBER	
OCS SECTION	
CODE	



**NOTICE!!**

**These documents have been scanned!**

**Do not place un-scanned documents beneath this notice!**

**Do not remove this notice from this file!**

GPO Jacket No. 560-102  
Print Order 61540  
Rise Business Services, LLC  
Job=AZ15 7/3/2019



Box Number= AZ15142



Claim Begin-End: AMC351062-AMC351064

**5 Miscellaneous**



AZ15142-9

AMC350775-AMC351108

AMC 21945

324360

326382

340653

341334

341966

351062

73353

November 28, 2012

Bureau of Land Management  
1 North Central Avenue suite 800  
Phoenix, Arizona. 85004

Re: Address change

I Kevin Sullivan Manager of Delta Exploration Holdings LLC.

I am requesting an address change for our company.

The Old address was 7459 East Almeria Scottsdale. Arizona. 85257.

\* The New address is 3950 West Woodridge Drive, Glendale, Arizona. 85308.

For any additional questions please contact me.

\* ADDRESS UPDATED

ENTERED INTO COMPUTER

Sincerely,

NOV 30 2012 PB



Kevin L. Sullivan  
Manager  
Delta Exploration Holdings, LLC.

RECEIVED  
BLM AZ STATE OFFICE  
2012 NOV 29 P 3:33  
PHOENIX, ARIZONA

### Customer Name Update Screen

System ID:MC

Name: DELTA EXPL HOLDINGS LLC

Proprietor #: 2116492

Category: C - CORPORATION

Address: 3950 W WOODRIDGE DR

City: GLENDALE

State: AZ

Zip: 85308

UNDELIVERABLE

Customer details successfully saved for Customer Id 2116492

ADDRESS UPDATED  
ENTERED INTO COMPUTER  
NOV 30 2012 PB

List of Proprietors

DELTA EXPL HOLDINGS LLC[2116492], 7459 E ALMERIA RD, , SCOTTSDALE, AZ, 852571549, C, MATCHED

↑ PREVIOUS ADDRESS

pa

Request to change Address was received on Nov. 29, 2012.  
pa

Select

Cancel

**DEPARTMENT OF THE INTERIOR  
BUREAU OF LAND MANAGEMENT  
MINING CLAIMS**

**MC Customer Information - With Serial No. and Claim Name  
ACTIVE CLAIMS**

Run Date: 11/29/2012 03:32 PM

Admin State: AZ

Geo State: AZ

DELTA EXPL HOLDINGS LLC  
7459 E ALMERIA RD  
SCOTTSDALE, AZ 85257

CUSTOMER ID: 2116492

<u>Serial No.</u>	<u>Claim Name/Number</u>	<u>Lead Serial No.</u>	<u>Disposition</u>
AMC21945	ALPHA #1	AMC21945	ACTIVE
AMC21946	ALPHA #2	AMC21945	ACTIVE
AMC21947	ALPHA #3	AMC21945	ACTIVE
AMC21948	ALPHA #4	AMC21945	ACTIVE
AMC21950	ALPHA #6	AMC21945	ACTIVE
AMC21951	ALPHA #7	AMC21945	ACTIVE
AMC21952	ALPHA #8	AMC21945	ACTIVE
AMC21953	ALPHA #9	AMC21945	ACTIVE
AMC21954	ALPHA #10	AMC21945	ACTIVE
AMC21955	ALPHA #11	AMC21945	ACTIVE
AMC21956	ALPHA #12	AMC21945	ACTIVE
AMC21957	ALPHA #13	AMC21945	ACTIVE
AMC21959	ALPHA #15	AMC21945	ACTIVE
AMC21960	ALPHA #16	AMC21945	ACTIVE
AMC21961	ALPHA #17	AMC21945	ACTIVE
AMC21962	ALPHA #18	AMC21945	ACTIVE
AMC21963	ALPHA #19	AMC21945	ACTIVE
AMC21964	ALPHA #20	AMC21945	ACTIVE
AMC21966	ALPHA #22	AMC21945	ACTIVE
AMC21967	ALPHA #23	AMC21945	ACTIVE
AMC21968	ALPHA #24	AMC21945	ACTIVE
AMC21969	ALPHA #25	AMC21945	ACTIVE
AMC21970	ALPHA #26	AMC21945	ACTIVE
AMC21975	ALPHA #31	AMC21945	ACTIVE
AMC21976	ALPHA #32	AMC21945	ACTIVE
AMC21977	ALPHA #33	AMC21945	ACTIVE
AMC21980	ALPHA #36	AMC21945	ACTIVE
AMC21981	ALPHA #37	AMC21945	ACTIVE
AMC21982	ALPHA #38	AMC21945	ACTIVE
AMC21983	ALPHA #39	AMC21945	ACTIVE
AMC21984	ALPHA #40	AMC21945	ACTIVE
AMC21989	ALPHA #45	AMC21945	ACTIVE
AMC21990	ALPHA #46	AMC21945	ACTIVE
AMC21991	ALPHA #49	AMC21945	ACTIVE
AMC21992	ALPHA #50	AMC21945	ACTIVE
AMC21993	ALPHA #51	AMC21945	ACTIVE
AMC324360	ALPHA 34 A	AMC324360	ACTIVE
AMC324361	ALPHA 52 A	AMC324360	ACTIVE
AMC326439	ALPHA 118	AMC326382	ACTIVE
AMC326440	ALPHA 119	AMC326382	ACTIVE
AMC326441	ALPHA 120	AMC326382	ACTIVE
AMC326442	ALPHA 121	AMC326382	ACTIVE
AMC326443	ALPHA 122	AMC326382	ACTIVE
AMC326444	ALPHA 123	AMC326382	ACTIVE
AMC326445	ALPHA 124	AMC326382	ACTIVE
AMC326446	ALPHA 125	AMC326382	ACTIVE
AMC326447	ALPHA 126	AMC326382	ACTIVE
AMC326448	ALPHA 127	AMC326382	ACTIVE
AMC326449	ALPHA 128	AMC326382	ACTIVE
AMC326450	ALPHA 129	AMC326382	ACTIVE
AMC326451	ALPHA 130	AMC326382	ACTIVE

**DEPARTMENT OF THE INTERIOR  
BUREAU OF LAND MANAGEMENT  
MINING CLAIMS**

**MC Customer Information - With Serial No. and Claim Name  
ACTIVE CLAIMS**

Run Date: 11/29/2012 03:32 PM

<u>Serial No.</u>	<u>Claim Name/Number</u>	<u>Lead Serial No.</u>	<u>Disposition</u>
AMC326452	ALPHA 131	AMC326382	ACTIVE
AMC340653	ALPHA 27	AMC340653	ACTIVE
AMC340654	ALPHA 28	AMC340683	ACTIVE
AMC340655	ALPHA 29	AMC340683	ACTIVE
AMC340656	ALPHA 30	AMC340683	ACTIVE
AMC340657	ALPHA 35	AMC340683	ACTIVE
AMC340658	ALPHA 41	AMC340683	ACTIVE
AMC340659	ALPHA 42	AMC340683	ACTIVE
AMC340660	ALPHA 43	AMC340653	ACTIVE
AMC340661	ALPHA 44	AMC340683	ACTIVE
AMC340662	ALPHA 56	AMC340683	ACTIVE
AMC340663	ALPHA 57	AMC340683	ACTIVE
AMC340664	ALPHA 58	AMC340683	ACTIVE
AMC340665	ALPHA 59	AMC340683	ACTIVE
AMC340666	ALPHA 60	AMC340653	ACTIVE
AMC341334	TALLSHIP 5-A	AMC341334	ACTIVE
AMC341335	TALLSHIP 7-A	AMC341334	ACTIVE
AMC341336	TALLSHIP 8-A	AMC341334	ACTIVE
AMC341337	TALLSHIP 9-A	AMC341334	ACTIVE
AMC341338	TALLSHIP 10-A	AMC341334	ACTIVE
AMC341339	TALLSHIP B-1	AMC341334	ACTIVE
AMC341340	TALLSHIP B-2	AMC341334	ACTIVE
AMC341341	TALLSHIP B-3	AMC341334	ACTIVE
AMC341342	TALLSHIP B-4	AMC341334	ACTIVE
AMC341343	TALLSHIP B-5	AMC341334	ACTIVE
AMC341344	TALLSHIP B-6	AMC341334	ACTIVE
AMC341345	TALLSHIP B-7	AMC341334	ACTIVE
AMC341346	TEX 11	AMC341334	ACTIVE
AMC341347	TEX 13	AMC341334	ACTIVE
AMC341348	TEX 16	AMC341334	ACTIVE
AMC341349	TEX 18	AMC341334	ACTIVE
AMC341350	TEX 29	AMC341334	ACTIVE
AMC341351	TEX 30	AMC341334	ACTIVE
AMC341968	TALLSHIP B10	AMC341966	ACTIVE
AMC341969	PROSPECT 1	AMC341966	ACTIVE
AMC341970	PROSPECT 2	AMC341966	ACTIVE
AMC341971	PROSPECT 3	AMC341966	ACTIVE
AMC341972	PROSPECT 4	AMC341966	ACTIVE
AMC341973	PROSPECT 5	AMC341966	ACTIVE
AMC341974	PROSPECT 6	AMC341966	ACTIVE
AMC341975	PROSPECT 7A	AMC341966	ACTIVE
AMC341976	PROSPECT 8A	AMC341966	ACTIVE
AMC341977	PROSPECT 9	AMC341966	ACTIVE
AMC341978	TEX 1	AMC341966	ACTIVE
AMC341979	TEX 2	AMC341966	ACTIVE
AMC341980	TEX 3	AMC341966	ACTIVE
AMC341981	TEX 4	AMC341966	ACTIVE
AMC341982	TEX 5	AMC341966	ACTIVE
AMC341983	TEX 6	AMC341966	ACTIVE
AMC341984	TEX 7	AMC341966	ACTIVE
AMC341985	TEX 8	AMC341966	ACTIVE
AMC341986	TEX 9	AMC341966	ACTIVE
AMC341987	TEX 10	AMC341966	ACTIVE
AMC341988	TEX 11	AMC341966	ACTIVE
AMC341989	TEX 12	AMC341966	ACTIVE
AMC341990	TEX 13	AMC341966	ACTIVE
AMC341991	TEX 14	AMC341966	ACTIVE
AMC341992	TEX 15	AMC341966	ACTIVE
AMC341993	TEX 16	AMC341966	ACTIVE

DEPARTMENT OF THE INTERIOR  
BUREAU OF LAND MANAGEMENT  
MINING CLAIMS

MC Customer Information - With Serial No. and Claim Name  
ACTIVE CLAIMS

Run Date: 11/29/2012 03:32 PM

Page 3 of 3

<u>Serial No.</u>	<u>Claim Name/Number</u>	<u>Lead Serial No.</u>	<u>Disposition</u>
AMC341994	TEX 21	AMC341966	ACTIVE
AMC341995	TEX 22	AMC341966	ACTIVE
AMC341996	TEX 23	AMC341966	ACTIVE
AMC341997	TEX 24	AMC341966	ACTIVE
AMC341998	TEX 25	AMC341966	ACTIVE
AMC341999	TEX 26	AMC341966	ACTIVE
AMC342000	TEX 27	AMC341966	ACTIVE
AMC342001	TEX 28	AMC341966	ACTIVE
AMC351062	TALLSHIP B-8	AMC351062	ACTIVE
AMC351063	TALLSHIP B-9	AMC351062	ACTIVE
AMC351064	ALPHA #5A	AMC351062	ACTIVE
AMC73414	TALLSHIP #C-1	AMC73353	ACTIVE
AMC73415	TALLSHIP #C-2	AMC73353	ACTIVE
AMC73416	TALLSHIP #C-3	AMC73353	ACTIVE
AMC73417	TALLSHIP #C-4	AMC73353	ACTIVE
AMC73418	TALLSHIP #C-5	AMC73353	ACTIVE
AMC73419	TALLSHIP #C-6	AMC73353	ACTIVE
AMC73420	TALLSHIP #C-7	AMC73353	ACTIVE

Number of ACTIVE cases: 128

**NOTICE!!**

**These documents have been scanned!**

**Do not place un-scanned documents beneath this notice!**

**Do not remove this notice from this file!**

GPO Jacket No. 560-102  
Print Order 61540  
Rise Business Services, LLC  
Job=AZ15 7/3/2019



Box Number= AZ15142



Claim Begin-End: AMC351062-AMC351064

**6 Location Notices-Amendments and Supporting Documents**



AZ15142-9

AMC350775-AMC351108



MINING CLAIM STATUS REPORT

*update  
6/15/99*

Lead Serial No. A MC 351062 THROUGH A MC 351064

No. of Lode Claims 3  
No. of Placer Claims \_\_\_\_\_  
No. of Association Placer  
(Not Enough Locators Send Form Ltr.) \_\_\_\_\_  
No. of Mill Sites \_\_\_\_\_  
No. of Tunnel Sites \_\_\_\_\_

STATUS CHECKED BY \_\_\_\_\_  
Enter Action Code 669

Timely Filed YES NO  
Service Charge Correct YES NO  
(This is Curable) YES  
Location Fee Correct YES NO  
Maintenance Fee Correct YES NO

MTP CHECKED X  
(Reduced Size Copy Enclosed) 9-11-99

ORCA GEO CHECKED X  
(Copy Enclosed) 9-14-99

WILDERNESS (WA) AREA CHECKED X  
WHICH WA N/A

Amount Paid \$ 405  
Shortage \$ \_\_\_\_\_ Overage \$ \_\_\_\_\_  
Over-the-Counter X Mail \_\_\_\_\_

Township(s) 16S  
Range(s) 22E  
Section(s) 13

GENERAL JURISDICTION OF: BLM X (or) WHICH NATIONAL FOREST \_\_\_\_\_

Enter Code 880 On Split Estate Land (Show Type of Patent - SX, PX, SRHE etc)

Enter Code 267 For Stockraising Homestead When Proper Notice Has Been Filed

STATUS.

CLAIMS PARTIALLY VOID: Private Minerals X Withdrawn \_\_\_\_\_ Other \_\_\_\_\_  
The Alpha # 5A lode is partially overlapping PA# 471916, the TAUSHIP lodes overlap PAIS# 747917.

CLAIMS VOID: Private Minerals \_\_\_\_\_ Withdrawn \_\_\_\_\_ Other \_\_\_\_\_

ADD: DATE RECEIVED, ACTION CODE 482, IN REMARKS: 1995, 1996, 1997, 1998

SPECIAL INSTRUCTIONS FOR DATA INPUT: \_\_\_\_\_

COMMENTS \_\_\_\_\_

**DEL TERRA ENGINEERING & MINING CO.**

HARVEY W. SMITH, E.M. PRESIDENT

Registered Mining Engineer  
U.S. Approved Title Abstracter

U.S. Mineral Surveyor  
Registered Land Surveyor

8953 E. Captain Dreyfus Av

Tel. 602 / 946-3996  
FAX 602 / 946-3985

Scottsdale, Arizona 85260

RECEIVED  
BLM AZ STATE OFFICE  
170 DEC 30 P 3:55

PHOENIX, ARIZONA

December 30, 1998

U.S. Department of the Interior  
Bureau of Land Management  
222 North Central Av  
Phoenix, AZ 85004


Gentlemen:

Enclosed are 3 lode claim Location Notices with maps. These Location Notices are being filed with the Cochise County Recorder's Office as indicated and pertain to the following claims located by James P.L. Sullivan:

Tallships B8 and B9 lodes  
and  
Alpha #5A lode

We are enclosing our check in the amount of \$ 405.00 representing the fee for filing based on \$135.00 per claim for these locations. Please advise when filing has been completed and the B.L.M. serial numbers assigned to these claims.

Sincerely yours,



Harvey W. Smith, E.M.  
President

HWS/hem

Enclosures - hand carried

STATE OF ARIZONA )  
 ) SS.  
COUNTY OF COCHISE )

RECEIVED  
B.L.M. AZ STATE OFFICE

1998 DEC 30 P 3:39

PHOENIX, ARIZONA

NOTICE OF RELOCATION OF MINING CLAIM  
(LODE)

NOTICE IS HEREBY GIVEN THAT JAMES P. L. SULLIVAN, a citizen of the United States, hereby claims the land hereinafter described as a Lode Mining Claim, under and pursuant to the laws of the United States of America and the State of Arizona, having discovered a lode, vein or deposit within the limits of this claim as hereinafter established.

THIS NOTICE AND RELOCATION is not intended to constitute an abandonment or waiver of any rights acquired under and by virtue of the original location, any rights in and to the land encompassed by the original location or any rights that exist or may have existed in the original location as a result of the existence of a valid mining claim prior to the effective time of this relocation, but is intended to correct any irregularities, errors or defects that may have existed or may exist in the original location, the record thereof, or fillings made to satisfy the requirements of Section 314 of the Federal Land Policy and Management Act of 1976. The relocation is intended to take up the ground previously included within the TALLSHIP B - 8 Lode, AMC No. 341966, the location notice of which is of record in the Official Records of Cochise County, at Fee No. 961028709, which claim was relocated by this claim upon the posting of this notice on the ground.

THE NAME OF THE CLAIM is TALLSHIP B - 8

THAT THE EXTENT of this claim is 1500 feet in length and 600 feet along the surface in width, claiming 300 feet on either side of the center line. The "location monument" at which a copy of this notice is posted, is on the center line 10 feet from the East end center, thence in length 1490 feet in a West direction and 10 feet in an East direction. The general course of the claim is East to West.

THE UNDERSIGNED has distinctly marked the said location on the ground, so that its surface boundaries may be readily traced, by six substantial posts at least 2" x 2" x 4'6", at each corner and end center, each so marked or inscribed as to indicate the intended location.

SAID CLAIM is situated in an Cochise Mining District, Cochise County, State of Arizona, and is more particularly described as follows:


BEGINNING at the N.E. corner monument, which is located  
East 0 ft. and South 1320 ft. from the  
Sec. Cor. of Secs. 7, 12, 13 & 18, T. 16 S., R. 22 & 23 E., G. & S.R.M; thence  
300 feet South to the East end center; thence  
300 feet South to the S.E. corner; thence  
1500 feet West to the S.W. corner; thence  
300 feet North to the West end center; thence  
300 feet North to the N.W. corner; thence  
1500 feet East to the point and place of beginning

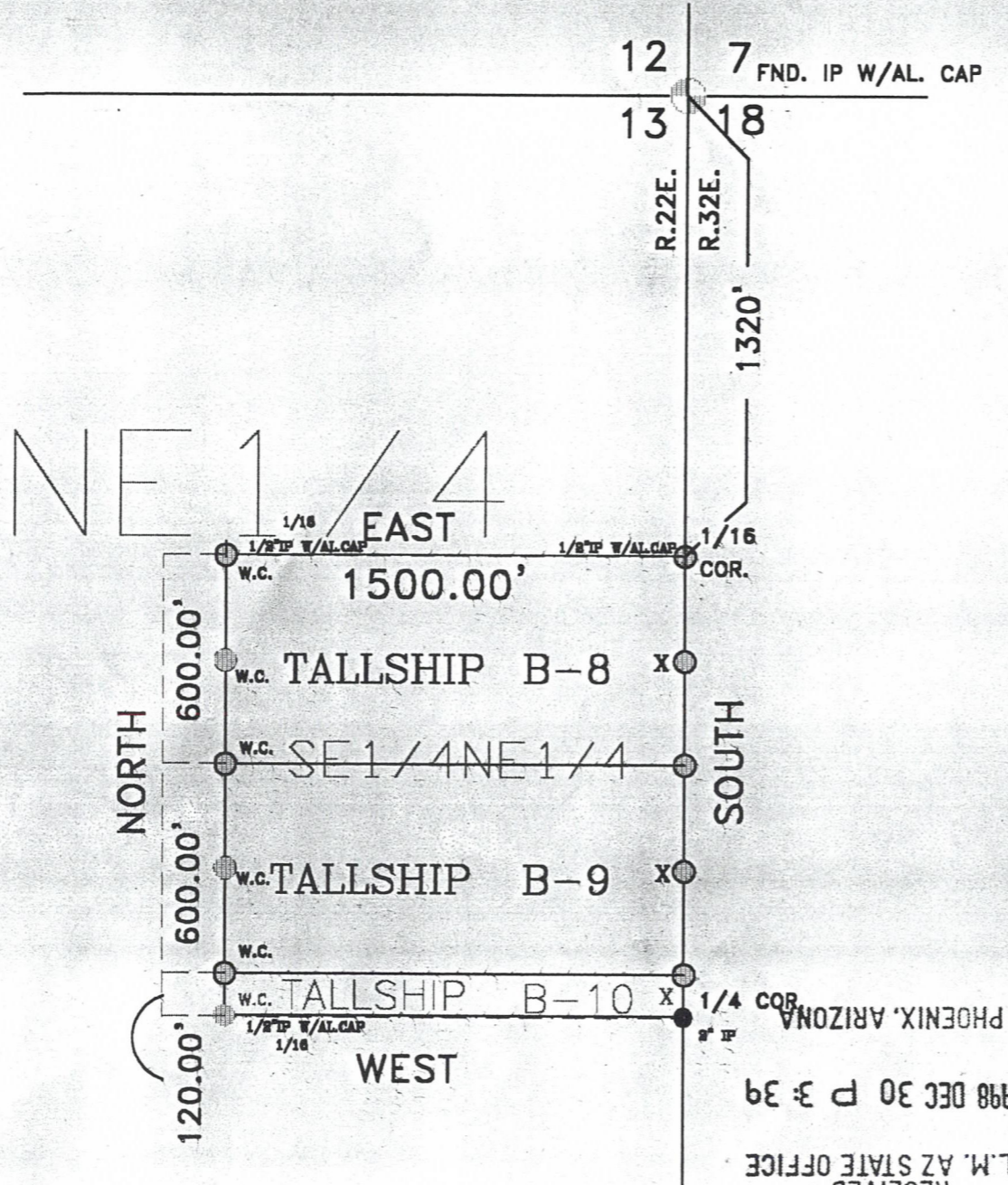
Said claim is located in the:

NE 1/4 of sec. 13  
T. 16 S., R. 22 E., G. & S.R.M.

DATED and POSTED on the ground this 8<sup>th</sup> day of December, 1998.

LOCATOR: James P. L. Sullivan  
7459 Almeria Rd.  
Scottsdale,  
Arizona 85257

BY:   
Agent



THE LODE CLAIMS OF  
**JAMES P.L. SULLIVAN**  
 7459 ALMERIA RD.  
 SCOTTSDALE  
 ARIZONA 85257

KNOWN AS  
**TALLSHIP**  
 B-8 & B-9

SITUATE IN  
 SEC. 13 T.16S., R.22E., G.& S.R.M.  
 COCHISE COUNTY ARIZONA

○ 2" X 2" X 4" WOOD POST  
 X DENOTES LOCATION MONUMENT  
 NOTE: ALL LOCATIONS 10' FROM  
 END CENTERS

COMPASS AND CHAIN SURVEY BY  
**DEL TIERRA ENGINEERING AND MINING CORP.**  
 SCOTTSDALE ARIZONA

SCALE 1"=500'

0' 500' 1000'

REV:120498C KDM

RECEIVED  
 B.L.M. AZ STATE OFFICE  
 1998 DEC 30 P 3:39

A MC 351063

file:sull\_01a

STATE OF ARIZONA )  
 ) SS.  
COUNTY OF COCHISE )

RECEIVED  
B.L.M. AZ STATE OFFICE

1998 DEC 30 P 3:39

PHOENIX, ARIZONA

NOTICE OF RELOCATION OF MINING CLAIM  
(LODE)

NOTICE IS HEREBY GIVEN THAT JAMES P. L. SULLIVAN, a citizen of the United States, hereby claims the land hereinafter described as a Lode Mining Claim, under and pursuant to the laws of the United States of America and the State of Arizona, having discovered a lode, vein or deposit within the limits of this claim as hereinafter established.

THIS NOTICE AND RELOCATION is not intended to constitute an abandonment or waiver of any rights acquired under and by virtue of the original location, any rights in and to the land encompassed by the original location or any rights that exist or may have existed in the original location as a result of the existence of a valid mining claim prior to the effective time of this relocation, but is intended to correct any irregularities, errors or defects that may have existed or may exist in the original location, the record thereof, or fillings made to satisfy the requirements of Section 314 of the Federal Land Policy and Management Act of 1976. The relocation is intended to take up the ground previously included within the TALLSHIP B - 9 Lode, AMC No. 341967, the location notice of which is of record in the Official Records of Cochise County, at Fee No. 961028710, which claim was relocated by this claim upon the posting of this notice on the ground.

THE NAME OF THE CLAIM is TALLSHIP B - 9

THAT THE EXTENT of this claim is 1500 feet in length and 600 feet along the surface in width, claiming 300 feet on either side of the center line. The "location monument" at which a copy of this notice is posted, is on the center line 10 feet from the East end center, thence in length 1490 feet in a West direction and 10 feet in an East direction. The general course of the claim is East to West.

THE UNDERSIGNED has distinctly marked the said location on the ground, so that its surface boundaries may be readily traced, by six substantial posts at least 2" x 2" x 4'6", at each corner and end center, each so marked or inscribed as to indicate the intended location.

SAID CLAIM is situated in an Cochise Mining District, Cochise County, State of Arizona, and is more particularly described as follows:

BEGINNING at the N.E. corner monument, which is located  
East 0 ft. and South 1920 ft. from the  
Sec. Cor. of Secs. 7, 12, 13 & 18, T.16 S., Rs. 22 & 23 E., G. & S.R.M; thence


300 feet South to the East end center; thence  
300 feet South to the S.E. corner; thence  
1500 feet West to the S.W. corner; thence  
300 feet North to the West end center; thence  
300 feet North to the N.W. corner; thence  
1500 feet East to the point and place of beginning

Said claim is located in the:

NE ¼ of sec. 13  
T.16 S., R.22 E., G. & S.R.M.

DATED and POSTED on the ground this 8th day of December, 1998.

LOCATOR: James P. L. Sullivan  
7459 Almeria Rd.  
Scottsdale,  
Arizona 85257

BY:   
Agent

STATE OF ARIZONA )  
 ) SS.  
COUNTY OF COCHISE )

RECEIVED  
B.L.M. AZ STATE OFFICE  
1998 DEC 30 P 3: 39  
PHOENIX, ARIZONA

NOTICE OF RELOCATION OF MINING CLAIM  
(LODE)

NOTICE IS HEREBY GIVEN THAT JAMES P. L. SULLIVAN, a citizen of the United States, hereby claims the land hereinafter described as a Lode Mining Claim, under and pursuant to the laws of the United States of America and the State of Arizona, having discovered a lode, vein or deposit within the limits of this claim as hereinafter established.

THIS NOTICE AND RELOCATION is not intended to constitute an abandonment or waiver of any rights acquired under and by virtue of the original location, any rights in and to the land encompassed by the original location or any rights that exist or may have existed in the original location as a result of the existence of a valid mining claim prior to the effective time of this relocation, but is intended to correct any irregularities, errors or defects that may have existed or may exist in the original location, the record thereof, or filings made to satisfy the requirements of Section 314 of the Federal Land Policy and Management Act of 1976. The relocation is intended to take up the ground previously included within the Alpha # 5A Lode, AMC No. 21949, the location notice of which is of record in the Official Records of Cochise County, at (Book) (Docket) 523, Page 355, which claim was relocated by this claim upon the posting of this notice on the ground.

THE NAME OF THE CLAIM is Alpha # 5A

THAT THE EXTENT of this claim is 1500 feet in length and 600 feet along the surface in width, claiming 300 feet on either side of the center line. The "location monument" at which a copy of this notice is posted, is on the center line 20 feet from the South end center; thence in length 1480 feet in a North direction and 20 feet in a South direction. The general course of the claim is North to South.

THE UNDERSIGNED has distinctly marked the said location on the ground, so that it's surface boundaries may be readily traced, by six substantial posts at least 2" x 2" x 4'6", at each corner and end center, each so marked or inscribed as to indicate the intended location.

SAID CLAIM is situated in the Cochise Mining District, Cochise County, State of Arizona, and is more particularly described as follows:

BEGINNING at the N.E. corner monument, which is located  
East 3000 ft and South 0 ft from the  
Sec. Cor. of Secs. 23,24,25 & 26, T.16 S., R. 22 E., G. & S.R.M; thence


1500 feet South to the S.E. corner; thence  
300 feet West to the South end center; thence  
300 feet West to the S.W. corner; thence  
1500 feet North to the N.W. corner; thence  
300 feet East to the North end center; thence  
300 feet East to the point and place of beginning

Said claim is located in the:

NE ¼ and NW¼ of sec. 25  
T.16 S., R.22 E., G. & S.R.M.

DATED and POSTED on the ground this 5<sup>th</sup> day of December, 1998.

LOCATOR: James P. L. Sullivan  
7459 Almeria Rd.  
Scottsdale,  
Arizona 85257

BY:   
Agent

A  
HC  
351064

THE LODE CLAIM OF  
**JAMES P.L. SULLIVAN**  
7459 ALMERIA RD.  
SCOTTSDALE  
ARIZONA 85257

KNOWN AS

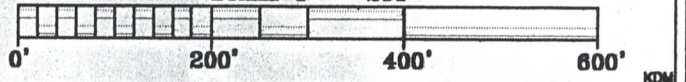
**Alpha # 5A**

SITUATE IN  
**SECTION 25**  
T.16S.,R.22E., G.& S.R.M.  
COCHISE COUNTY ARIZONA

⊙ 2" X 2" X 4" WOOD POST  
X DENOTES LOCATION MONUMENT  
NOTE: LOCATION 20 FT. FROM END CENTER

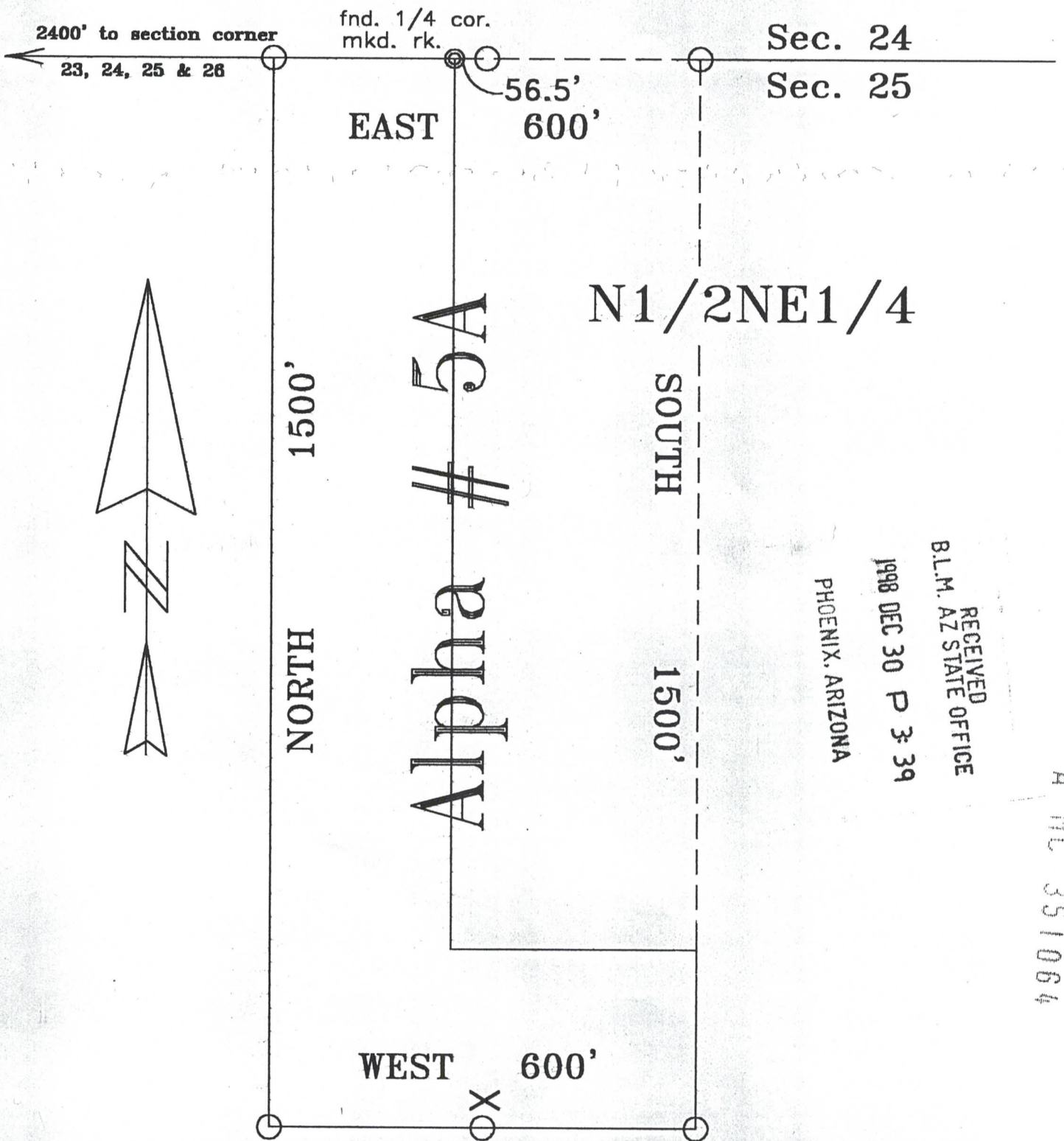
COMPASS AND CHAIN SURVEY BY  
**DEL TIERRA ENGINEERING & MINING CORP.**  
SCOTTSDALE ARIZONA

SCALE 1" = 200'



REV:120798B

FORM:alpha\_5a



RECEIVED  
B.L.M. AZ STATE OFFICE  
1998 DEC 30 P 3:39  
PHOENIX, ARIZONA

A HC 351064

# The United States of America,

To all to whom these presents shall come, Greeting:

WHEREAS, a Certificate of the Register of the Land Office at Phoenix, Arizona, has been deposited in the General Land Office, whereby it appears that, pursuant to the Act of Congress of May 20, 1862, "To Secure Homesteads to Actual Settlers on the Public Domain," and the acts supplemental thereto, the claim of Thomas R. Burrell

has been established and duly consummated, in conformity to law, for the Lots one and two, and the south-east quarter of the northeast quarter of Section thirteen, the Lots three, four, six and seven, the south half of the southeast quarter and the south-east quarter of the northwest quarter of Section twenty-three, the Lots two, three, eight and nine of Section twenty-four and the northeast quarter of the northeast quarter of Section twenty-six in Township sixteen south of Range twenty-two east of the Gila and Salt River Meridian, Arizona, containing four hundred fifty-seven acres and forty-five hundredths of an acre,

according to the Official Plat of the Survey of the said Land, on file in the GENERAL LAND OFFICE:

NOW KNOW YE, That there is, therefore, granted by the UNITED STATES unto the said claimant the tract of Land above described TO HAVE AND TO HOLD the said tract of Land, with the appurtenances thereof, unto the said claimant and to the heirs and assigns of the said claimant forever; subject to any vested and accrued water rights for mining, agricultural, manufacturing, or other purposes, and rights to ditches and reservoirs used in connection with such water rights, as may be recognized and acknowledged by the local customs, laws, and decisions of courts; and there is reserved from the lands hereby granted, a right of way thereon for ditches or canals constructed by the authority of the United States. Excepting and reserving, however, to the United States all the coal and other minerals in the lands so entered and patented, together with the right to prospect for, mine, and remove the same pursuant to the provisions and limitations of the Act of December 29, 1916 (39 Stat. 862). Excepting and reserving, also, from this conveyance that certain telephone line and all appurtenances thereto, constructed by the United States through, over or upon the land herein described, and the right of the United States, its officers, agents or employees, to maintain, operate, repair or improve the same so long as needed or used for or by the United States.

IN TESTIMONY WHEREOF, I, Franklin D. Roosevelt,

President of the United States of America, have caused these letters to be made Patent, and the seal of the General Land Office to be hereunto affixed.

GIVEN under my hand, at the City of Washington, the FIRST day of SEPTEMBER in the year of our Lord one thousand nine hundred and THIRTY-THREE and of the Independence of the United States the one hundred and FIFTY-EIGHTH.

By the President: Franklin D. Roosevelt,  
By Louise Polk Wilson, Secretary.

Emma L. Warren  
Recorder of the General Land Office.



# The United States of America,

To all to whom these presents shall come, Greeting:

WHEREAS, a Certificate of the Register of the Land Office at **Phoenix, Arizona,** has been deposited in the General Land Office, whereby it appears that, pursuant to the Act of Congress of May 20, 1862, "To Secure Homesteads to Actual Settlers on the Public Domain," and the acts supplemental thereto, the claim of **Leon J. Burrell** has been established and duly consummated, in conformity to law, for the **northwest quarter, the southwest quarter of the northeast quarter and the northeast quarter of the southwest quarter of Section twenty-five in Township sixteen south of Range twenty-two east of the Gila and Salt River Meridian, Arizona, containing two hundred forty acres,**

according to the Official Plat of the Survey of the said Land, on file in the GENERAL LAND OFFICE:

NOW KNOW YE, That there is, therefore, granted by the UNITED STATES unto the said claimant **the tract of Land above described;** TO HAVE AND TO HOLD the said tract of Land, with the appurtenances thereof, unto the said claimant **and to the heirs and assigns of the said claimant forever;** subject to any vested and accrued water rights for mining, agricultural, manufacturing, or other purposes, and rights to ditches and reservoirs used in connection with such water rights, as may be recognized and acknowledged by the local customs, laws, and decisions of courts; and there is reserved from the lands hereby granted, **a right of way thereon for ditches or canals constructed by the authority of the United States. Excepting and reserving, however, to the United States all the coal and other minerals in the lands so entered and patented, together with the right to prospect for, mine, and remove the same pursuant to the provisions and limitations of the Act of December 29, 1916 (39 Stat. 862).**

IN TESTIMONY WHEREOF, I, **Franklin D. Roosevelt,**

President of the United States of America, have caused these letters to be made Patent, and the seal of the General Land Office to be hereunto affixed.

GIVEN under my hand, at the City of Washington, the **TENTH** day of **NOVEMBER** In the year of our Lord one thousand nine hundred and **THIRTY-THREE** and of the Independence of the United States the one hundred and **FIFTY-EIGHTH**

(SEAL)

By the President:

By

*Franklin D. Roosevelt*  
*Louise Polk Wilson, Secretary.*  
*Ruth Lockett*

Recorder of the General Land Office.

# The United States of America,

To all to whom these presents shall come Greeting:

WHEREAS, a Certificate of the Register of the Land Office at **Phoenix, Arizona,**

has been deposited in the General Land Office, whereby it appears that, pursuant to the Act of Congress of May 20, 1862,

"To Secure **Homesteads** to Actual Settlers on the Public Domain," and the acts supplemental thereto, the claim of **Arthur F. Peake**

has been established and duly consummated, in conformity to law, for the **lots two, three and four and the southwest quarter of the southeast quarter of Section nineteen and the Lot one and the northwest quarter of the northeast quarter of Section thirty in Township sixteen south of Range twenty-three east and the north half of the northeast quarter of Section twenty-five in Township sixteen south of Range twenty-two east of the Gila and Salt River Meridian, Arizona, containing three hundred nineteen and seventy-seven-hundredths acres;**

according to the Official Plat of the Survey of the said Land, returned to the GENERAL LAND OFFICE by the Surveyor-General:

NOW KNOW YE, That there is, therefore, granted by the UNITED STATES unto the said claimant the tract of Land above described; TO HAVE AND TO HOLD the said tract of Land, with the appurtenances thereof, unto the said claimant and to the heirs and assigns of the said claimant forever; subject to any vested and accrued water rights for mining, agricultural, manufacturing, or other purposes, and rights to ditches and reservoirs used in connection with such water rights, as may be recognized and acknowledged by the local customs, laws, and decisions of courts; and there is reserved from the lands hereby granted, a right of way thereon for ditches or canals constructed by the authority of the United States.

IN TESTIMONY WHEREOF, I, **Woodrow Wilson**

President of the United States of America, have caused these letters to be made Patent, and the seal of the General Land Office to be herunto affixed.

GIVEN under my hand, at the City of Washington, the **SEVENTH** day of **MAY** in the year of our Lord one thousand nine hundred and **FIFTEEN** and of the Independence of the United States the one hundred and **THIRTY-NINTH.**

By the President:

*Woodrow Wilson*

By

*M. P. Le Roy* Secretary,

*L. B. Lamar*  
Recorder of the General Land Office.

(SEAL)

RECORD OF PATENTS: Patent Number **471916**

# The United States of America,

To all to whom these presents shall come, Greeting:

WHEREAS, a Certificate of the Register of the Land Office at Phoenix, Arizona, has been deposited in the General Land Office, whereby it appears that, pursuant to the Act of Congress of May 20, 1862, "To Secure Homesteads to Actual Settlers on the Public Domain," and the acts supplemental thereto, the claim of James B. Gregory has been established and duly consummated, in conformity to law, for the Lots three, four, five, and six of Section thirteen in Township sixteen south of Range twenty-two east of the Gila and Salt River Meridian, Arizona, containing one hundred twenty-four and seventy-six-hundredths acres,

according to the Official Plat of the Survey of the said land, returned to the GENERAL LAND OFFICE by the Surveyor-General:

NOW KNOW YE, That there is, therefore, granted by the UNITED STATES unto the said claimant the tract of Land above described; TO HAVE AND TO HOLD the said tract of Land, with the appurtenances thereof, unto the said claimant and to the heirs and assigns of the said claimant forever, subject to any vested and accrued water rights for mining, agricultural, manufacturing, or other purposes, and rights to ditches and reservoirs used in connection with such water rights, as may be recognized and acknowledged by the local customs, laws, and decisions of courts; and there is reserved from the lands hereby granted a right of way thereon for ditches or canals constructed by the authority of the United States.

IN TESTIMONY WHEREOF, I, Woodrow Wilson,

President of the United States of America, have caused these letters to be made Patent, and the seal of the General Land Office to be hereunto affixed.

GIVEN under my hand, in the District of Columbia, the THIRD

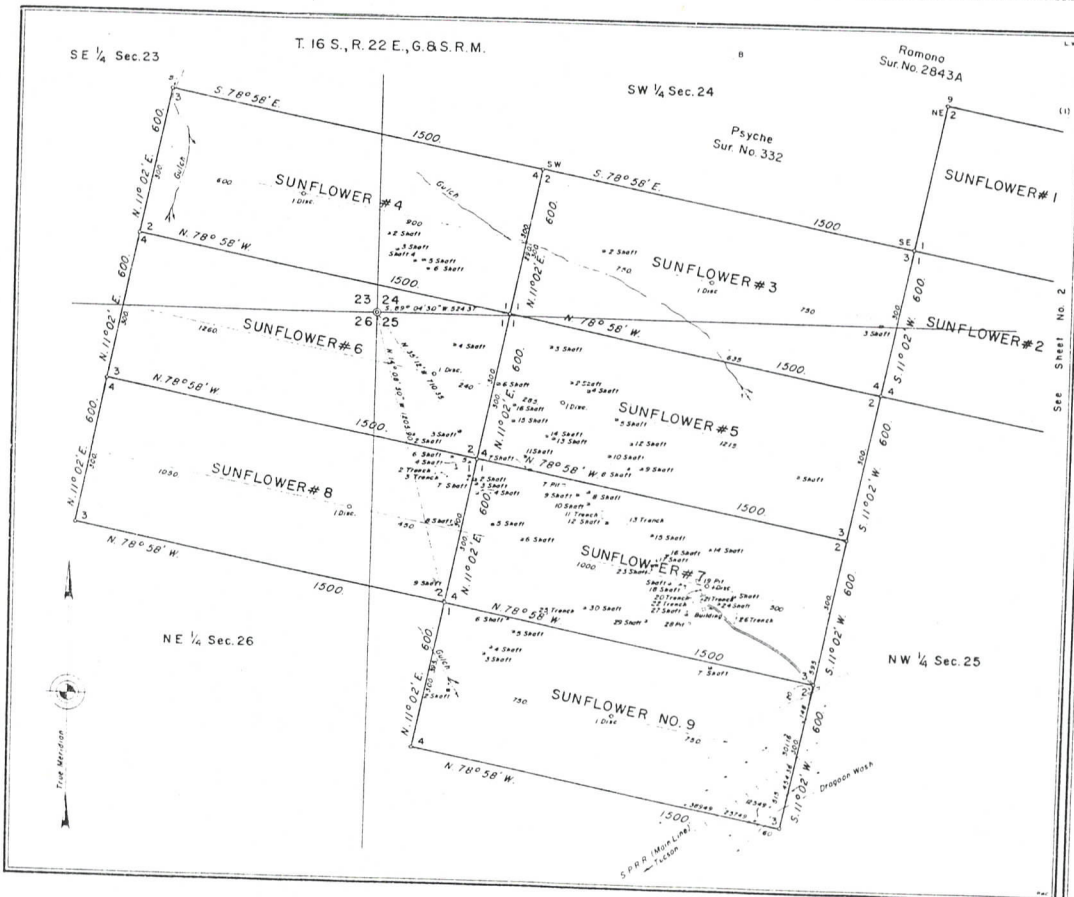
(SEAL)

day of MAY in the year of our Lord one thousand nine hundred and TWENTY and of the Independence of the United States the one hundred and FORTY-FOURTH.

By the President:

*Woodrow Wilson*  
*W. P. L. Roy* Secretary.  
*S. O. Samar*

Recorder of the General Land Office.



Sheet No. 1 of 2

## MINERAL SURVEY No. 4435 ARIZONA

CLAIM OF  
MIKE MIHICH

KNOWN AS THE  
SUNFLOWER #'s 1, 2, 3, 4, 5, 6, 7, 8,  
AND SUNFLOWER NO. 9 LODES

SITUATE IN  
Secs 23, 24, 25 & 26, T. 16 S., R. 22 E., G. & S. R. M.  
COCHISE COUNTY  
Dragon Mining District  
Arizona Land District  
Lat. 32° 01' 15" N., Long. 110° 03' 30" W., at  
Cor. No. 1, Sunflower # 2

0 100 200 300 400 500 600 700 800 900  
Feet

Magnetic Declination, 13° 00' E.

Surveyed, May 19, 1958 to February 24, 1959,  
By Robert Lenon, Mineral Surveyor.

T. 16 S., R. 22 E., G. & S. R. M.

Romona  
Sur. No. 2643A

SW 1/4 Sec. 24

SE 1/4 Sec. 24

Psyche  
Sur. No. 332

SUNFLOWER # 3

SUNFLOWER # 5

NW 1/4 Sec. 25

NE 1/4 Sec. 25

Homestead, Phoenix Entry  
No. 010716

MINERAL SURVEY  
No. 4435  
ARIZONA

Sheet No. 2 of 2



UNITED STATES DEPARTMENT OF THE INTERIOR  
BUREAU OF LAND MANAGEMENT

Phoenix, Arizona, Dec. 7, 1960

I hereby certify that this plot of Mineral Survey  
No. 4435, Arizona, is strictly conformable to the field  
notes of said survey which have been examined  
and approved.

*G. S. [Signature]*  
Office Geologist Engineer

M. A.  
H/S

# The United States of America

To all to whom these presents shall come, Greeting:

WHEREAS, In pursuance of the provisions of the Revised Statutes of the United States, Chapter Six, Title Thirty-two, and legislation supplemental thereto, there are now deposited in the Bureau of Land Management of the United States the Plat and Field Notes of Survey and a Certificate of the Land Office at **Phoenix, Arizona,**

accompanied by other evidence whereby it appears that

**the devisees of S. Jane Landfair**

has entered and paid for the **Captain No. 2 lode mining claim,**

designated as **Survey No. 4341,** embracing a portion of Sections 12 and 13 in **Township 16 south of Range 22 east of the Gila and Salt River Meridian,** in the Cochise Mining District, Cochise County, Arizona, the said claim being more particularly described in the official field notes and depicted on the official plat which are expressly made a part of this patent and copies of which are attached hereto.

The premises herein granted contain 20.661 acres.

Arizona 031151

NOW KNOW YE, That there is therefore, pursuant to the laws aforesaid, hereby granted by the United States unto the said **Devises of S. Jane Landfair,**

the said mining premises hereinbefore described, and not expressly excepted from these presents, and all that portion of the said vein, lode, or ledge, and of all other veins, lodes, and ledges throughout their entire depth, the tops or apexes of which lie inside of the surface boundary lines of said granted premises in said survey extended downward vertically, although such veins, lodes, or ledges in their downward course may so far depart from a perpendicular as to extend outside the vertical side lines of said premises: *Provided*, That the right of possession to such outside parts of said veins, lodes, or ledges shall be confined to such portions thereof as lie between vertical planes drawn downward through the end lines of said survey so continued in their own direction that such planes will intersect such exterior parts of said veins, lodes, or ledges; *And provided further*, That nothing herein contained shall authorize the grantee herein to enter upon the surface of a claim owned or possessed by another.

TO HAVE AND TO HOLD said mining premises, together with all the rights, privileges, immunities, and appurtenances of whatsoever nature thereunto belonging, unto the said grantee above-named and to **their heirs**

and assigns forever; subject, nevertheless, to the above-

mentioned and to the following conditions and stipulations:

FIRST. That the premises hereby granted shall be held subject to any vested and accrued water rights for mining, agricultural, manufacturing, or other purposes, and rights to ditches and reservoirs used in connection with such water rights, as may be recognized and acknowledged by the local laws, customs, and decisions of the courts. **And there is reserved from the lands hereby granted a right-of-way thereon for ditches or canals constructed by the authority of the United States.**

SECOND. That in the absence of necessary legislation by Congress, the Legislature of **Arizona** may provide rules for working the mining claim or premises hereby granted, involving easements, drainage, and other necessary means to its complete development.

IN TESTIMONY WHEREOF, the undersigned authorized officer of the Bureau of Land Management, in accordance with the provisions of the Act of June 17, 1948 (62 Stat. 476), has, in the name of the United States, caused these letters to be made Patent, and the Seal of the Bureau to be hereunto affixed.

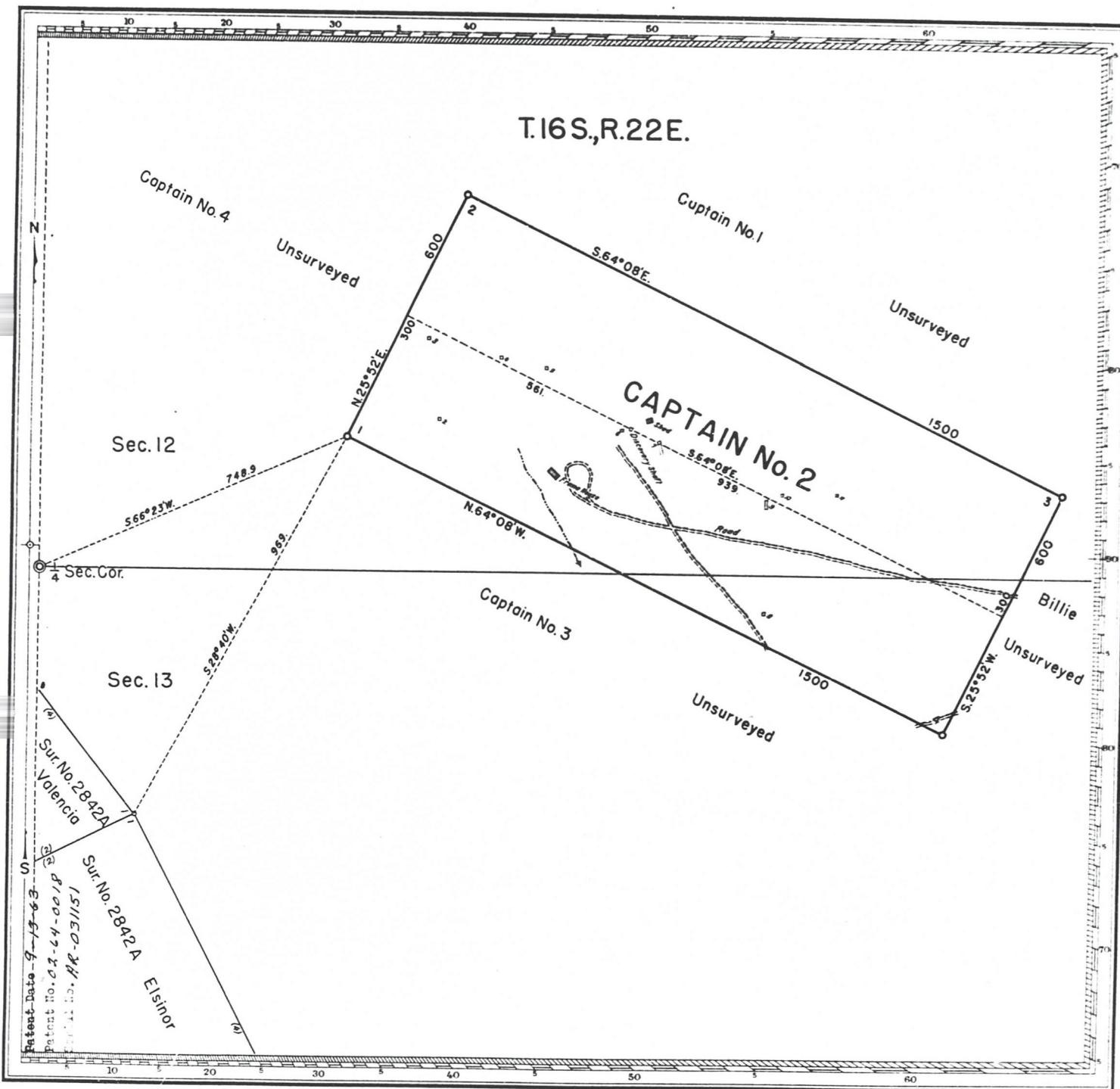
GIVEN under my hand, **in Phoenix, Arizona,** in the **THIRTEENTH** day of **SEPTEMBER** in the year of our Lord one thousand nine hundred and **SIXTY-THREE** and of the Independence of the United States the one hundred and **EIGHTY-EIGHTH**.

[SEAL]

By *Roy T. Helmandollar*  
Manager, Arizona Land Office.

02-64-0018

Patent Number




MINERAL SURVEY  
 No. 4341  
 ARIZONA

CLAIM OF  
 S. JANE LANDFAIR

KNOWN AS THE  
 CAPTAIN No.2 LODE

SITUATE IN  
 Secs. 12 & 13, T.16S., R.22E.  
 Gila and Salt River Meridian  
 COCHISE COUNTY  
 Cochise Mining District  
 Arizona Land District



Magnetic Declination, 13° 30' East

Surveyed, July 12 to July 13, 1949,  
 By Robert Lenon, Mineral Surveyor.

UNITED STATES DEPARTMENT OF THE INTERIOR  
 BUREAU OF LAND MANAGEMENT  
 Division of Engineering  
 Albuquerque, New Mexico, February 3, 1950

I hereby certify that this plat of Mineral Survey  
 No. 4341, Arizona, is strictly conformable to the  
 field notes of said survey which have been ex-  
 amined and approved.

*Robert A. Well*  
 Office Cadastral Engineer

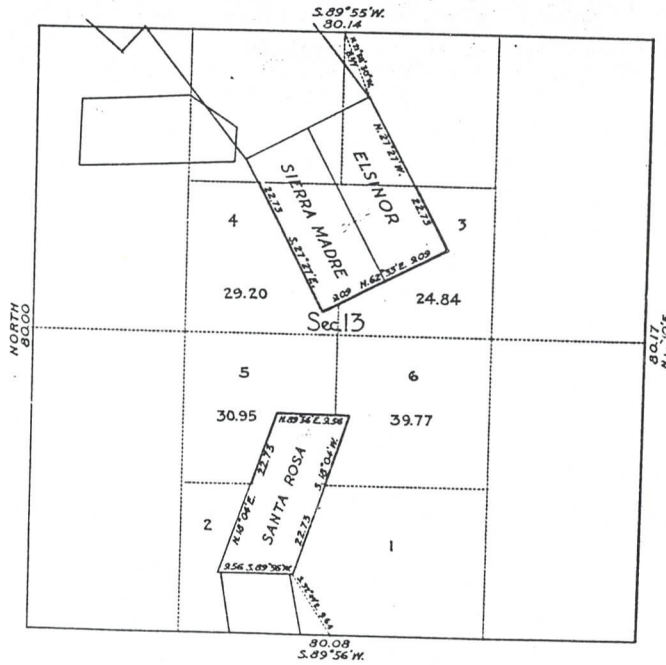


Supplemental Plat of Sec. 13, T. 16 S. - R. 22 E., G. & S. R. B. & M., State of Arizona.

2185

Scale: 1 inch = 10 chains

OFFICIALLY FILED



This plat is prepared in compliance with instructions contained in G.L.O. letter "N" dated July 15, 1918, for the purpose of providing legal designation and area for the homestead entry of James B. Gregory. Phoenix Serial No. 023410.

This supplemental plat of Sec. 13, T. 16 S. - R. 22 E., of the G. & S. R. B. & M., Arizona, presents the segregation of Patented Mining Claims, Elsinor and Sierra Madre, Mine of Survey No. 2842A, and Santa Rosa, Mineral Survey No. 2843A, from H. E. Phoenix Serial No. 023410, creating thereby lots 3, 4, 5 & 6 of said section, and is strictly conformable to the field notes of the surveys pertaining thereto, which have been examined and approved and are on file in this office. Office of U.S. Surveyor General Phoenix, Arizona, July 26, 1918.

*Frank O. Smith*



